

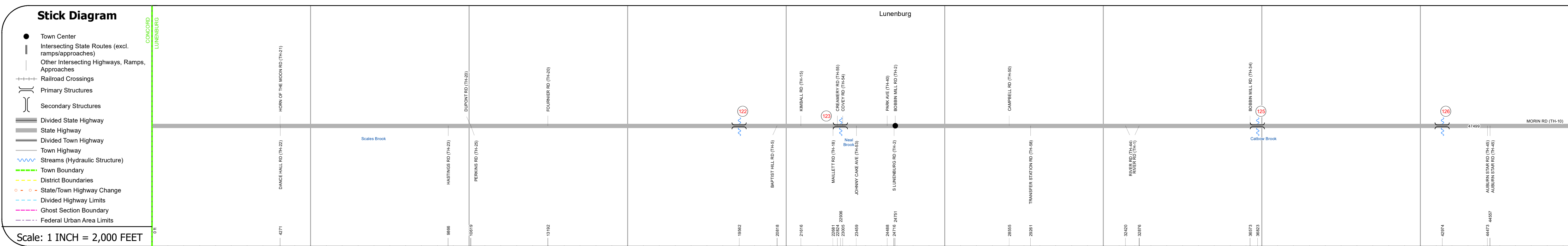
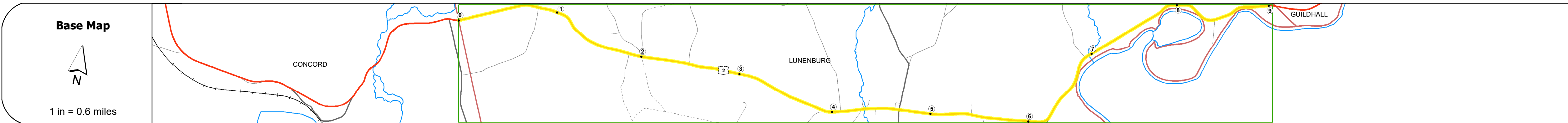
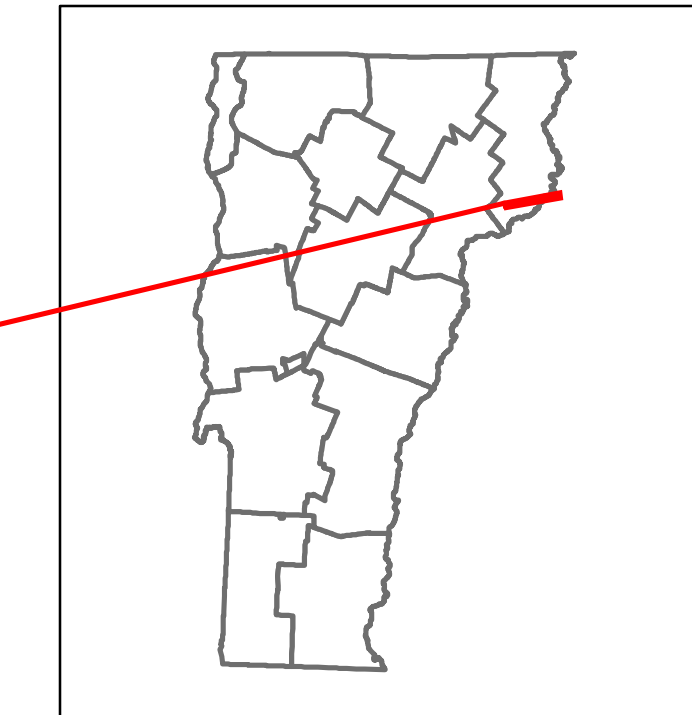


DISTRICT	TOWN	ROUTE
7	LUNENBURG	US-2



Year	2022	2122	2601
2021	2105	2934	
2020	1858	2590	
2019	2194	3058	
2018	2200	2300	2200
		2700	3100

### STRUCTURE DESCRIPTIONS

**Bridge 122:**  
Slab - 1922  
Structure No. 300028012205141  
Length: 17'  
Width: 26.0'  
Under Clearance: 6.0'  
Weight Limit: 0  
Facility Carried: US2  
Structure Type: CONCRETE SLAB  
Features Intersected: MINK BROOK  
Surface: Bituminous  
Inspection Date: 7/2020  
Maintenance: State

**Bridge 123:**  
Culvert (Arch) - 1917  
Structure No. 300028012305141  
Length: 16'  
Weight Limit: 0  
Facility Carried: US2  
Structure Type: STONE ARCH  
Features Intersected: NEAL BROOK  
Inspection Date: 12/2022  
Maintenance: State

**Bridge 125:**  
Culvert - 1915  
Structure No. 300028012505141  
Length: 11'  
Under Clearance: 11.0'  
Weight Limit: 0  
Facility Carried: US2  
Structure Type: CGMPP  
Features Intersected: CATSBOW BROOK  
Inspection Date: 7/2020  
Maintenance: State

**Bridge 126:**  
Culvert (Arch) - 2016  
Structure No. 300028012605141  
Length: 20'  
Under Clearance: 8.0'  
Weight Limit: 0  
Facility Carried: US2  
Structure Type: SEGMENTAL RC ARCH  
Features Intersected: HUDSON BROOK  
Inspection Date: 7/2020  
Maintenance: State