


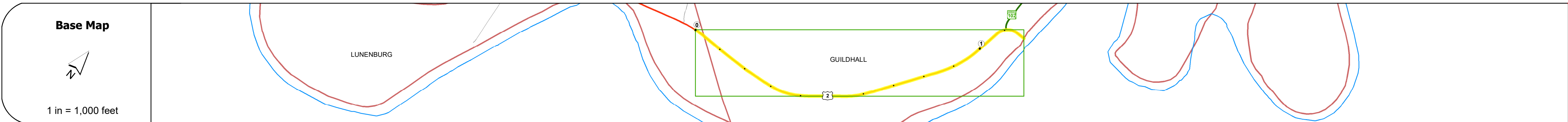

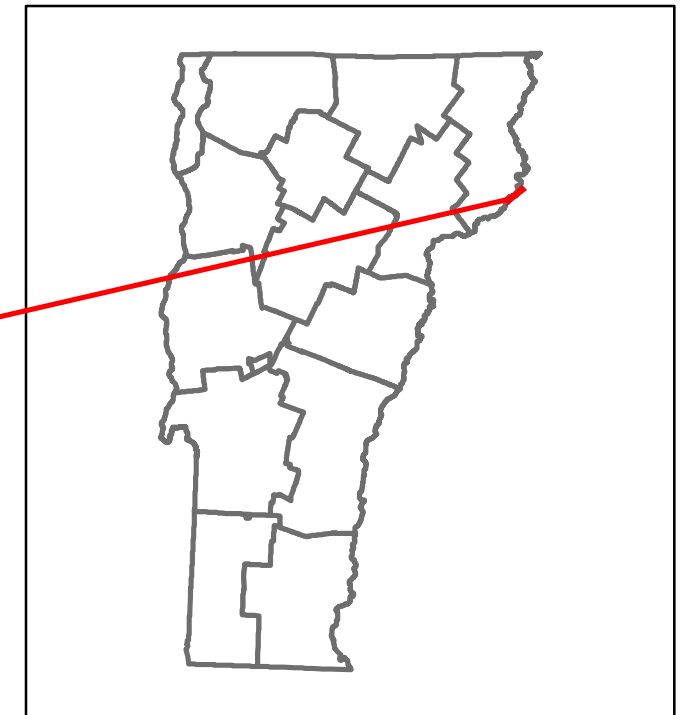


Route Log and Progress Chart

DRAFT

Please Note: Errors and Omissions May Exist.
Contact the VTrans Mapping Section with questions or concerns.

DISTRICT	TOWN	ROUTE
7	GUILDHALL	US-2



Curves	2.9	1.2	5	3.5	3.7	21.4
Grades						
Guardrails						
Rumblestrips						
Speed Zone						
Curves: Head-on, FTC6						
Curves: Overturn, FTC7						
Curves: Run-off Road, FTC8						
Curves: Fixed Object, FTC9						
Curves: Night Run-off Road, FTC10						
Interstate: Overturn, FTC11						
Tangents: Head-on, FTC12						
Tangents: Overturn, FTC13						
Tangents: Run-off Road, FTC14						



AAADT	2022	2805	3120
	2021	2934	3528
	2020	2590	3114
	2019	3058	3534
	2018	3100	3200

STRUCTURE DESCRIPTIONS

Bridge :
 Stringer/multi-beam or girder - 2020
 Structure No: 200028B12705112
 Length: 408'
 Height: 100.0'
 Width: 34.0'
 Weight Limit: 0
 Facility Carried: US 2
 Structure Type: Unknown
 Features Intersected: CONNECTICUT RIVER
 Surface: Bituminous
 Inspection Date: 8/2021
 Maintenance/Ownership: State

Historic Projects Unknown, Bituminous Concrete, Retreatment, Resurface, Bituminous Mix, Skippy Mix, Bituminous Seal Surface Treated Gravel, Cold Plane and Bituminous Concrete, Reclaimed Base and Bituminous Concrete, Concrete, Gravel, Plant Mix	Functional Class 1 - Interstate System, 2 - Other Freeways and Expressways, 3 - Principal Arterial, 4 - Minor Arterial, 5 - Major Collector, 6 - Minor Collector	Curves Left (degrees), Right (degrees) Grades Left (percent), Right (percent) grade up, Left (percent), Right (percent) grade down Road Widths (ft)	Traffic Counters Continuous (CTC), Weigh-In-Motion (WIM), Short-Term, Scheduled, Short-Term, Unscheduled (counter ID) Crash Locations Fatal, Injury, Property Damage Only, Unknown Crash Type High Crash Locations (HCL's) Sections (& Intersections) HCL No. 1-100 (1-10), 101-200 (11-20), 201-300 (21-30), 301-400 (31-40), 401-800 (41-113)	Mileage by Functional Class By Sheet 028-4 3 - Other Principal Arterial 1.169 Page Total Mileage: 1.169 mi	Mileage by Town By Sheet GUILDHALL - U002-0511 1.169 of 1.169 Page Total Mileage: 1.169 mi	DISTRICT 7	TOWN GUILDHALL	Date: 02/14/24 1 of 1 TWN mileage: 0.0 to 1.169	ROUTE US-2 ETE mileage: 139.723 to 140.892
--	--	---	--	--	--	----------------------	--------------------------	---	---

For More Information Contact - Vermont Agency of Transportation, Policy, Planning and Intermodal Development Division - Mapping Section, 219 North Main Street, Barre, VT 05641 Telephone: 802-828-2600.