
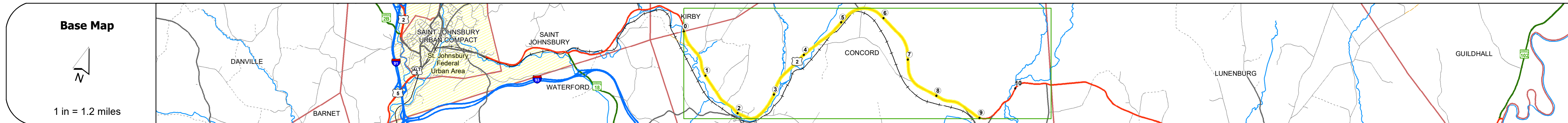

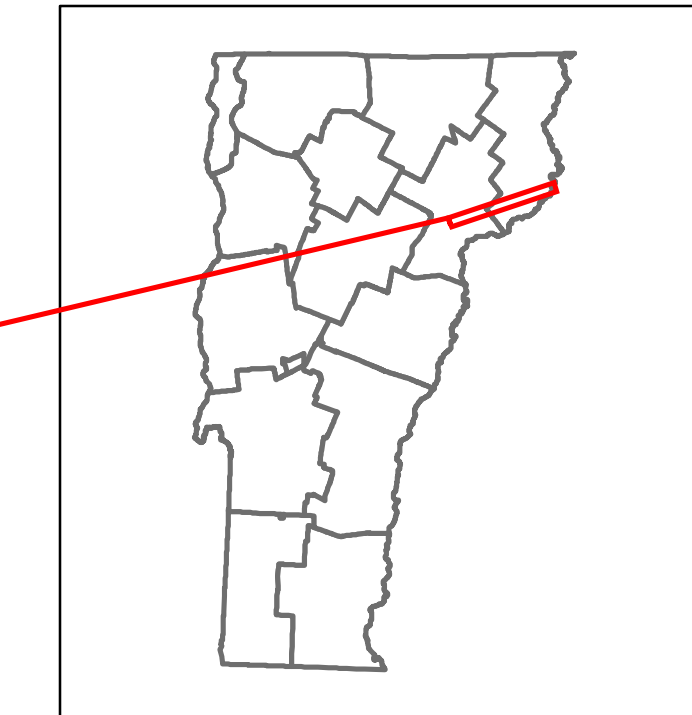


DISTRICT	TOWN	ROUTE
7	CONCORD	US-2



Risk	Primary Risk	High Risk	Medium Risk	Low Risk	Minimal Risk	Not a Focus Facility
2022						
2021						
2020						
2019						
2018						

### STRUCTURE DESCRIPTIONS

**Bridge 113:**  
Culvert - 1933  
Structure No. 300028011305071  
Length: 10'  
Under Clearance: 6.0'  
Weight Limit: 0  
Facility Carried: US2  
Structure Type: RC BOX  
Features Intersected: BROOK  
Inspection Date: 9/2020  
Maintenance: State

**Bridge 116:**  
Culvert - 1942  
Structure No. 200028011605072  
Length: 21'  
Height: 100.0'  
Weight Limit: 0  
Facility Carried: US 02 ML  
Structure Type: RC BOX  
Features Intersected: KIRBY BROOK  
Inspection Date: 7/2021  
Maintenance/Ownership: State

**Bridge 117:**  
Stinger/multi-beam or girder - 1961  
Structure No. 200028011705072  
Length: 240'  
Height: 100.0'  
Width: 34.0'  
Weight Limit: 0  
Facility Carried: US 02 ML  
Structure Type: 3 SP CONT ROLLED BM  
Features Intersected: MOOSE RIVER  
Surface: Bituminous  
Inspection Date: 7/2021  
Maintenance/Ownership: State

<b>Historic Projects</b> <ul style="list-style-type: none"> <li>Unknown</li> <li>Retreatment</li> <li>Resurface</li> <li>Bituminous Mix</li> <li>Skinny Mix</li> <li>Bituminous Seal</li> </ul>	<b>Functional Class</b> <ul style="list-style-type: none"> <li>1 - Interstate System</li> <li>2 - Other Freeways and Expressways</li> <li>3 - Principal Arterial</li> <li>4 - Minor Arterial</li> <li>5 - Major Collector</li> <li>6 - Minor Collector</li> </ul>	<b>Curves</b> <ul style="list-style-type: none"> <li>Left (convex)</li> <li>Right (concave)</li> </ul>	<b>Grades</b> <ul style="list-style-type: none"> <li>grade up</li> <li>grade down</li> </ul>	<b>Traffic Counters</b> <ul style="list-style-type: none"> <li>Continuous (CTC)</li> <li>Weigh-In-Motion (WIM)</li> <li>Short-Term, Scheduled</li> <li>Short-Term, Unscheduled</li> </ul>	<b>Crash Locations</b> <ul style="list-style-type: none"> <li>Fatal</li> <li>Injury</li> <li>Property Damage Only</li> <li>Unknown Crash Type</li> </ul>	<b>Mileage by Functional Class By Sheet</b> 028-4 3 - Other Principal Arterial 9.000	<b>Mileage by Town By Sheet</b> CONCORD - U002-0507 9.0 of 10.765	<b>DISTRICT</b> 7	<b>TOWN</b> CONCORD	<b>Date:</b> 02/14/24	<b>ROUTE</b> US-2 ETE mileage: 119.919 to 128.919
<b>Speed Zones</b> 25 30 35 40 45 50 55 60 65						<b>Page Total Mileage:</b> 9.000 mi		<b>Page Total Mileage:</b> 9.0 mi		<b>1 of 2</b> TWN mileage: 0.0 to 9.0	