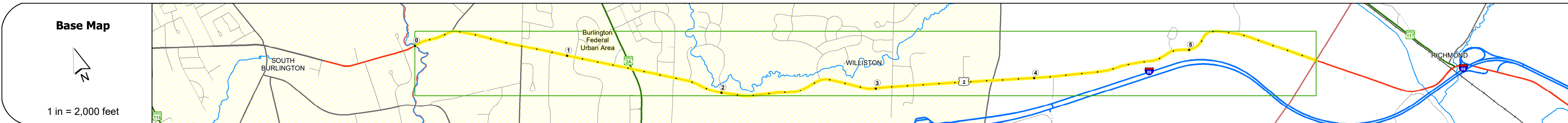

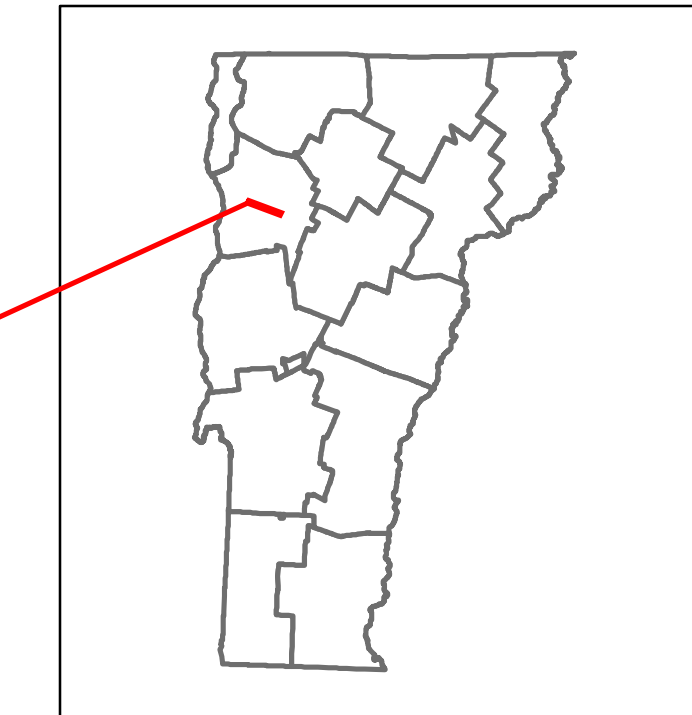



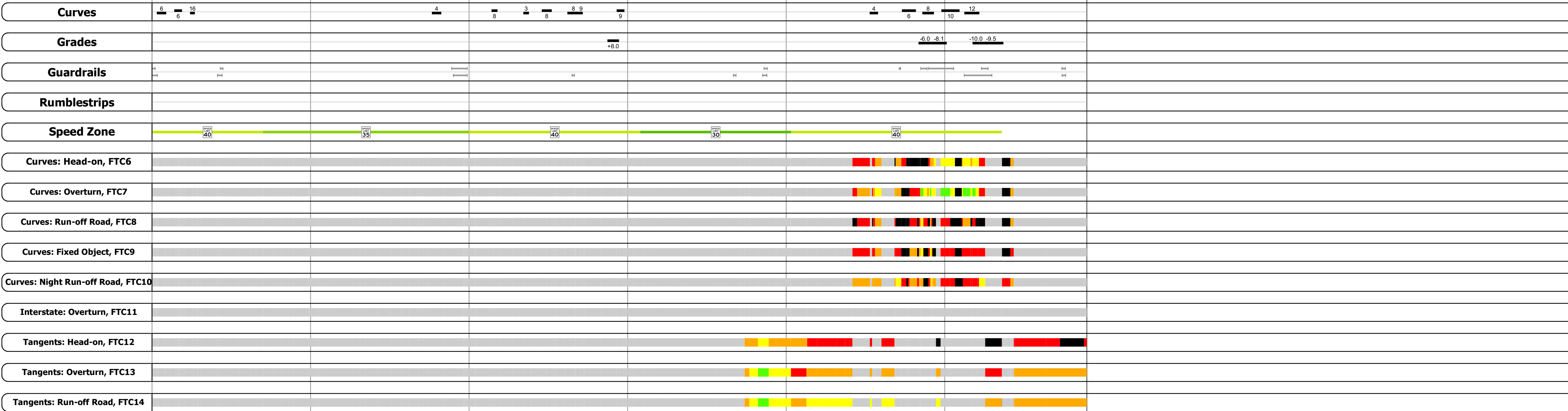
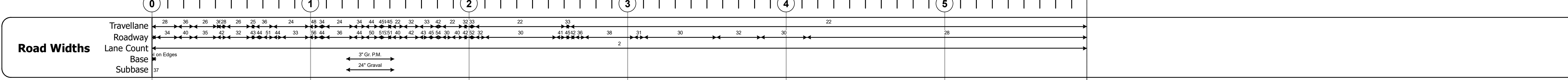
DISTRICT	TOWN	ROUTE
5	WILLISTON	US-2



STRUCTURE DESCRIPTIONS

Bridge 21:
Slab - 1917
Structure No. 300284002104171
Length: 15'
Width: 32.0'
Under Clearance: 4.0'
Weight Limit: 0
Facility Carried: US2
Structure Type: CONCRETE SLAB
Features Intersected: ALLEN BROOK
Surface: Bituminous
Inspection Date: 9/2020
Maintenance: State

Bridge 23:
Culvert - 2022
Structure No. 300284002304171
Length: 7'
Weight Limit: 0
Facility Carried: US2
Structure Type: CGMPPA
Features Intersected: BROOK
Inspection Date: 12/2022
Maintenance: State



Year	19338	9779	11890	10861	9942	9784	9662	8408	5896
2022	19338	9779	11890	10861	9942	9784	9662	8408	5896
2021	19166	10938	11784	10764	9853	8117	11503	10079	3058
2020	11331	8577	10879	9536	9083	7241	10346	8995	2699
2019	13768	11456	13219	11587	11037	8802	12571	10929	3187
2018	13900	10700	11700	11100	12700			11000	3200

Historic Projects <ul style="list-style-type: none"> Unknown Retreatment Resurface Bituminous Mix Skinny Mix Bituminous Seal 	Functional Class <ul style="list-style-type: none"> 1 - Interstate System 2 - Other Freeways and Expressways 3 - Principal Arterial 4 - Minor Arterial 5 - Major Collector 6 - Minor Collector 	Crash Locations <ul style="list-style-type: none"> Fatal Injury Property Damage Only Unknown Crash Type 	Mileage by Functional Class By Sheet 028-2 3 - Other Principal Arterial 1.426 028-2 4 - Minor Arterial 4.471	Mileage by Town By Sheet WILLISTON - U002-0417 5.897 of 5.897	DISTRICT 5	TOWN WILLISTON	Date: 02/14/24	ROUTE US-2 ETE mileage: 42.75 to 48.647
Page Total Mileage: 5.897 mi					DISTRICT 5	TOWN WILLISTON	1 of 1 TWN mileage: 0.0 to 5.897	ROUTE US-2 ETE mileage: 42.75 to 48.647