Route Log and Progress Chart

DRAFT

Please Note: Errors and Omissions May Exist.
Contact the VTrans Mapping Section with questions or concerns.

DISTRICT	TOWN	ROUTE
5	SOUTH BURLINGTON	US-2

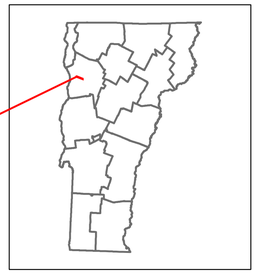

2

Base Map

1 in = 1,000 feet

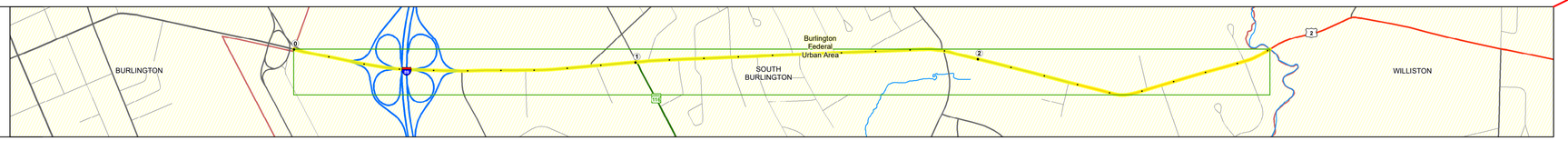

Stick Diagram



Road Widths

Curves

Grades

Guardrails



Rumblestrips

Speed Zone



Curves: Head-on, FTC6

Curves: Overturn, FTC7



Curves: Run-off Road, FTC8

Curves: Fixed Object, FTC9

Curves: Night Run-off Road, FTC10



Interstate: Overturn, FTC11

Tangents: Head-on, FTC12

Tangents: Overturn, FTC13



Tangents: Run-off Road, FTC14

Risk

- Primary Risk
- High Risk
- Medium Risk
- Low Risk
- Minimal Risk
- Not a Focus Facility

AADT

STRUCTURE DESCRIPTIONS

Bridge 18C:
Stringer/multi-beam or girder - 1962
Structure No. 205200018C04142
Length: 261'
Height: 100.0'
Width: 38.0'
Under Clearance: 16.0'
Weight Limit: 0
Facility Carried: US 02 ML
Structure Type: 4 SPAN ROLLED BEAM
Features Intersected: I 89 UNDER US 2
Surface: Bituminous
Inspection Date: 6/2022
Maintenance/Ownership: State

Bridge 19:
Culvert - 1922
Structure No. 305200001904141
Length: 14'
Under Clearance: 13.0'
Weight Limit: 0
Facility Carried: US2
Structure Type: RC BOX
Features Intersected: MUDDY BROOK
Inspection Date: 9/2020
Maintenance: State

Historic Projects

- Unknown
- Retreatment
- Resurface
- Bituminous Mix
- Skinny Mix
- Bituminous Seal
- Bituminous Concrete
- Bituminous Macadam
- Cold Plane and Bituminous Concrete
- Concrete
- Gravel
- Surface Treated Gravel
- Plant Mix
- Reclaimed Base and Bituminous Concrete

Indicated plans available - http://vtransmap01.act.state.vt.us/pjdpr/Diwebstore/

Functional Class

- 1 - Interstate System
- 2 - Other Freeways and Expressways
- 3 - Principal Arterial
- 4 - Minor Arterial
- 5 - Major Collector
- 6 - Minor Collector

Speed Zones

SPEED 25, SPEED 30, SPEED 35, SPEED 40, SPEED 45, SPEED 50, SPEED 55, SPEED 60, SPEED 65

Curves (degrees): Left, Right

Grades (percent): grade up, grade down

Road Widths (ft)

Traffic Counters

- Continuous (CTC)
- Weigh-In-Motion (WIM)
- Short-Term, Scheduled
- Short-Term, Unscheduled

(counter ID)

AADT (AADT)

Crash Locations

- Fatal
- Injury
- Property Damage Only
- Unknown Crash Type

High Crash Locations (HCL's)
Sections (& Intersections)

HCL No.	
1 - 100 (1 - 10)	201 - 300 (21 - 30)
101 - 200 (11 - 20)	301 - 400 (31 - 40)
	401 - 800 (41 - 113)

Mileage by Functional Class By Sheet

028-2	3 - Other Principal Arterial	2.908
	Page Total Mileage:	2.908 mi

Mileage by Town By Sheet

SOUTH BURLINGTON - U002-0414	2.908 of 2.908	
	Page Total Mileage:	2.908 mi

DISTRICT	TOWN	Date: 02/14/24	ROUTE
5	SOUTH BURLINGTON	1 of 1 TWN mileage: 0.0 to 2.908	US-2 ETE mileage: 39.842 to 42.75

For More Information Contact - Vermont Agency of Transportation, Policy, Planning and Intermodal Development Division - Mapping Section, 219 North Main Street, Barre, VT 05641 Telephone: 802-828-2600.