



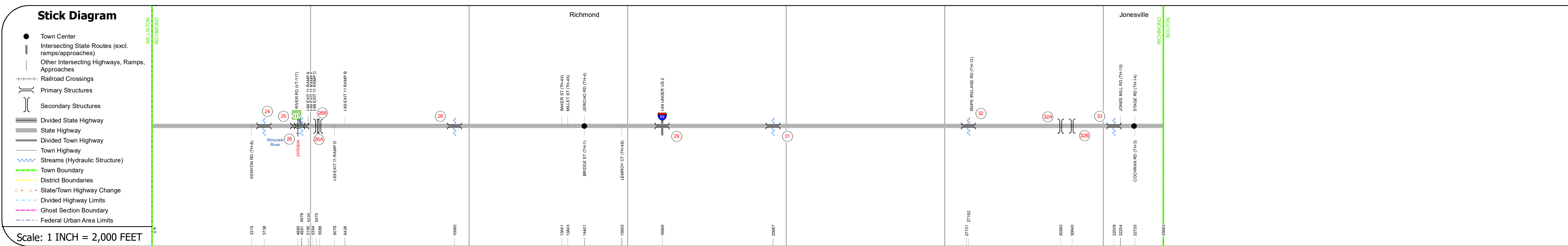
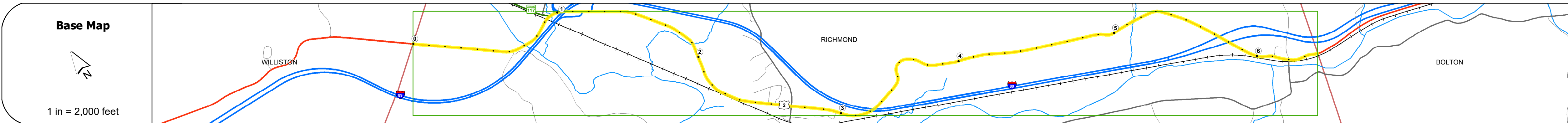
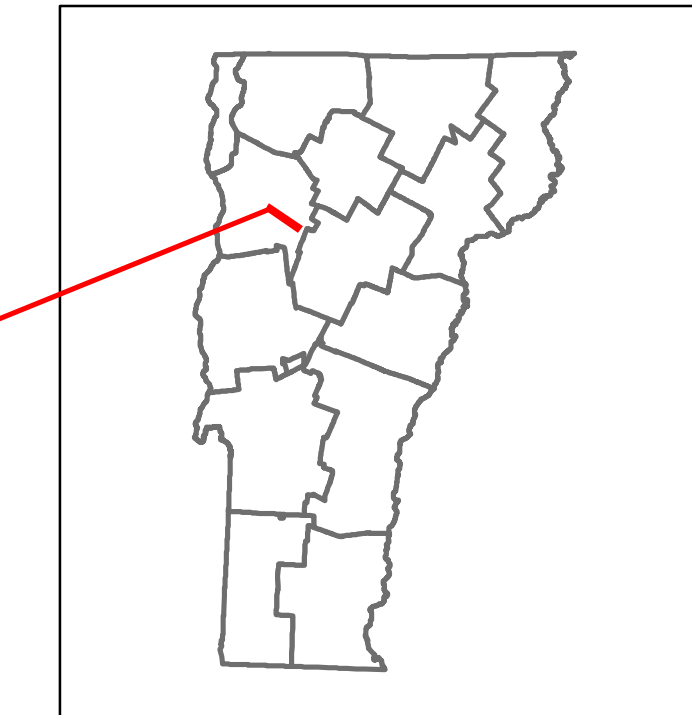


Route Log and Progress Chart

DRAFT

Please Note: Errors and Omissions May Exist.
Contact the VTrans Mapping Section with questions or concerns.

DISTRICT	TOWN	ROUTE
5	RICHMOND	US-2



Year	4002	102048944 9308	8058	3986	4279
2022	4002	102048944 9308	8058	3986	4279
2021	3058	119478873 9234	7994	3954	1847
2020	2899	101832965610061	7056	3490	1630
2019	3187	12022114001878	8330	4120	1924
2018	3200	740018400	8100	2300	1900

STRUCTURE DESCRIPTIONS

<p>Bridge 24: Truss - thru - 1929 Structure No. 200284002404112 Length: 356' Height: 17.0' Width: 30.0' Weight Limit: 0 Facility Carried: US 02 ML Structure Type: STEEL THRU TRUSS Features Intersected: WINDOSKI RIVER Inspection Date: 5/2023 Maintenance/Ownership: State</p>	<p>Bridge 32A: Unknown Structure No. 200089053N04112 Inspection Date: 5/2021</p> <p>Bridge 32B: Unknown Structure No. 200089053S04112 Inspection Date: 5/2021</p> <p>Bridge 33: Slab - 1925 Structure No. 300284003304111 Length: 9' Width: 28.0' Under Clearance: 5.0' Weight Limit: 0 Facility Carried: US2 Structure Type: CONCRETE SLAB Features Intersected: BROOK Surface: Bituminous Inspection Date: 5/2021 Maintenance: State</p>
<p>Bridge 25: Stringer/multi-beam or girder - 1938 Structure No. 200284002504112 Length: 120' Height: 100.0' Width: 23.0' Under Clearance: 20.0' Weight Limit: 0 Facility Carried: US 02 ML Structure Type: 3 SPAN ROLLED BEAM Features Intersected: US 2 OVER NECRR Surface: Bituminous Inspection Date: 5/2021 Maintenance/Ownership: State</p>	<p>Bridge 26: Culvert - 1938 Structure No. 300284002604111 Length: 10' Under Clearance: 6.0' Weight Limit: 0 Facility Carried: US2 Structure Type: RC BOX Features Intersected: BROOK Inspection Date: 9/2020 Maintenance: State</p>
<p>Unknown 26A: Unknown Structure No. 200089056N04112 Structure Type: Unknown</p>	<p>Unknown 26B: Unknown Structure No. 200089056S04112 Structure Type: Unknown</p>
<p>Bridge 28: Slab - 1929 Structure No. 300284002804111 Length: 11' Width: 30.0' Under Clearance: 5.0' Weight Limit: 0 Facility Carried: US2 Structure Type: CONCRETE SLAB Features Intersected: BROOK Surface: Bituminous Inspection Date: 9/2020 Maintenance: State</p>	<p>Bridge 29: Stringer/multi-beam or girder - 1964 Structure No. 200284002904112 Length: 497' Height: 100.0' Width: 30.0' Under Clearance: 17.0' Weight Limit: 0 Facility Carried: US 02 ML Structure Type: 8 SPAN ROLLED BEAM Features Intersected: 1 89 UNDER US 2 Surface: Bituminous Inspection Date: 4/2023 Maintenance/Ownership: State</p>
<p>Bridge 31: Culvert - 1929 Structure No. 300284003104111 Length: 8' Under Clearance: 6.0' Weight Limit: 0 Facility Carried: US2 Structure Type: RC BOX Features Intersected: BROOK Inspection Date: 9/2020 Maintenance: State</p>	<p>Bridge 32: Culvert - 2017 Structure No. 200284003204112 Length: 29' Height: 100.0' Width: 30.0' Weight Limit: 0 Facility Carried: US 02 ML Structure Type: PRECAST RIGID FRAME Features Intersected: SNIPE ISLAND BROOK Surface: Bituminous Inspection Date: 5/2021 Maintenance/Ownership: State</p>

<p>Historic Projects</p> <ul style="list-style-type: none"> Unknown Retreatment Resurface Bituminous Mix Skinny Mix Bituminous Seal 	<p>Functional Class</p> <ul style="list-style-type: none"> 1 - Interstate 2 - Other Freeways and Expressways 3 - Principal Arterial 4 - Minor Arterial 5 - Major Collector 6 - Minor Collector 	<p>Curves</p> <ul style="list-style-type: none"> Left (align) Right 	<p>Grades</p> <ul style="list-style-type: none"> Left (align) Right 	<p>Traffic Counters</p> <ul style="list-style-type: none"> Continuous (CTC) Weight-In-Motion (WIM) Short-Term, Scheduled Short-Term, Unscheduled 	<p>Crash Locations</p> <ul style="list-style-type: none"> Fatal Injury Property Damage Only Unknown Crash Type <p>High Crash Locations (HCL's)</p> <p>Sections (8 & Intersections)</p> <ul style="list-style-type: none"> 1 - 100 (1 - 10) 101 - 200 (11 - 20) 201 - 300 (21 - 30) 301 - 400 (31 - 40) 401 - 800 (41 - 113) 	<p>Mileage by Functional Class By Sheet</p> <p>028-2 3 - Other Principal Arterial: 0.274 028-2 4 - Minor Arterial: 6.105</p>	<p>Mileage by Town By Sheet</p> <p>RICHMOND - U002-0411: 6.379 of 6.379</p>	<p>DISTRICT</p> <p>5</p>	<p>TOWN</p> <p>RICHMOND</p>	<p>Date: 02/14/24</p>	<p>ROUTE</p> <p>US-2</p> <p>ETE mileage: 48.647 to 55.026</p>
--	---	--	--	---	--	---	--	---------------------------------	------------------------------------	------------------------------	--