


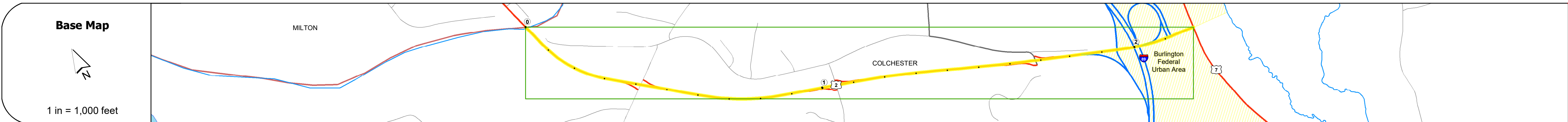
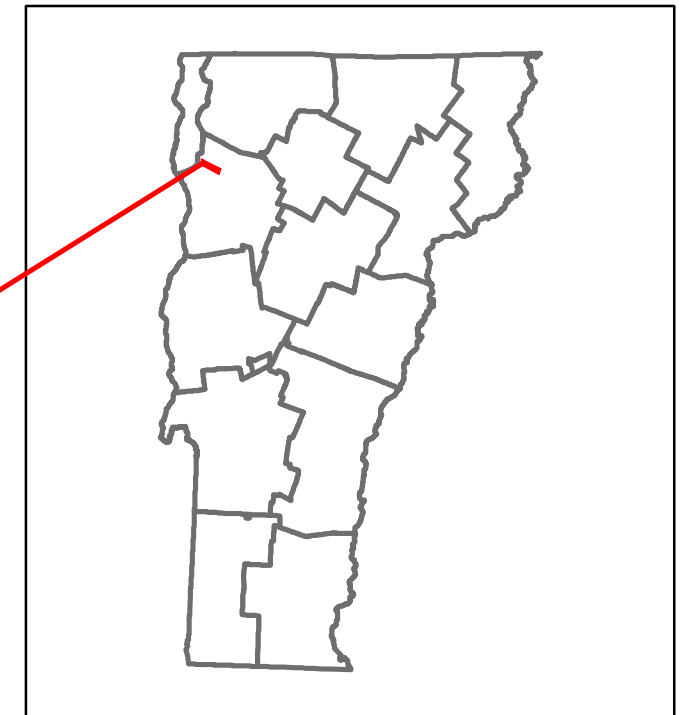


Route Log and Progress Chart

DRAFT


Please Note: Errors and Omissions May Exist.
Contact the VTrans Mapping Section with questions or concerns.

DISTRICT	TOWN	ROUTE
5	COLCHESTER	US-2



STRUCTURE DESCRIPTIONS

Bridge 18A:
 Stringer/multi-beam or girder - 1964
 Structure No: 200028018A04052
 Length: 236'
 Height: 100.0'
 Width: 42.0'
 Under Clearance: 16.0'
 Weight Limit: 0
 Facility Carried: US 02 ML
 Structure Type: 4 SPAN ROLLED BEAM
 Features Intersected: 1 89 UNDER US 2
 Surface: Bituminous
 Inspection Date: 4/2023
 Maintenance/Ownership: State



Historic Projects Unknown, Retreatment, Resurface, Bituminous Mix, Skiny Mix, Bituminous Seal Bituminous Concrete, Cold Plane and Bituminous Concrete, Concrete, Gravel, Plant Mix, Reclaimed Base and Bituminous Concrete, Surface Treated Gravel	Functional Class 1- Interstate System, 2- Other Freeways and Expressways, 3- Principal Arterial, 4- Minor Arterial, 5- Major Collector, 6- Minor Collector	Crash Locations Fatal, Injury, Property Damage Only, Unknown Crash Type, High Crash Locations (HCL's)	Mileage by Functional Class By Sheet 5600 028-1 3 - Other Principal Arterial 3 - Other Principal Arterial 0.252 1.944	Mileage by Town By Sheet COLCHESTER - U002-0405 2.196 of 2.196 Ghost Section - (US-7, MM 6.518 to 0.000)	DISTRICT 5	TOWN COLCHESTER	Date: 02/14/24	ROUTE US-2 ETE mileage: 36.815 to 39.011