

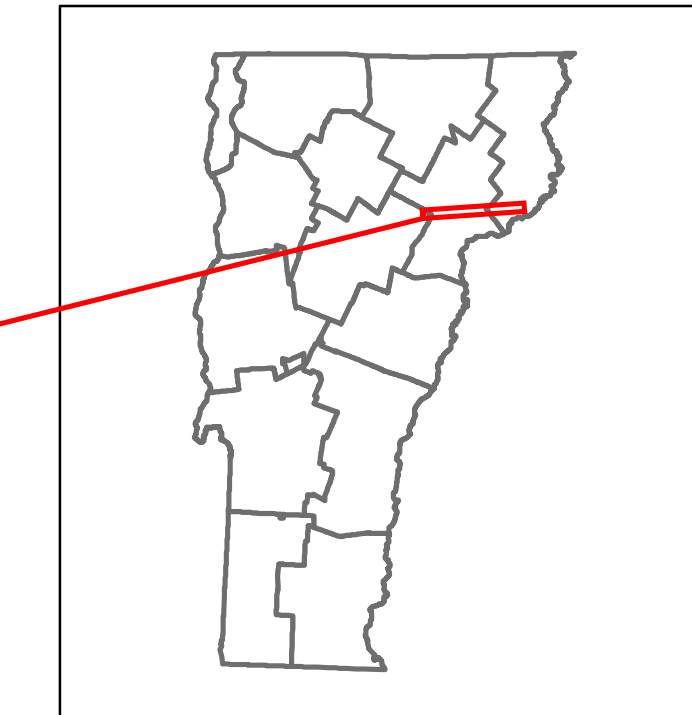


Route Log and Progress Chart

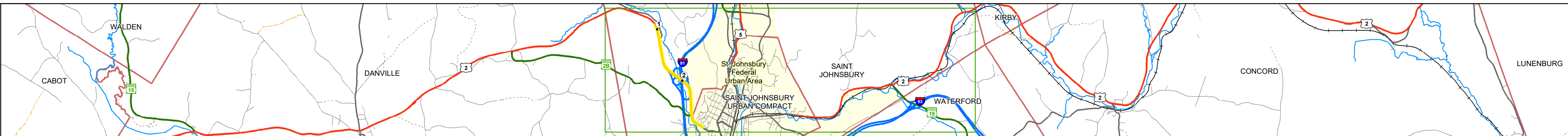
DRAFT

Please Note: Errors and Omissions May Exist.
Contact the VTrans Mapping Section with questions or concerns.

DISTRICT	TOWN	ROUTE
7	SAINT JOHNSBURY	US-2



Base Map



Stick Diagram

- Town Center
- Intersecting State Routes (excl. ramps/approaches)
- Other Intersecting Highways, Ramps, Approaches
- Railroad Crossings
- Primary Structures
- Secondary Structures
- Divided State Highway
- State Highway
- Divided Town Highway
- Town Highway
- Streams (Hydraulic Structure)
- Town Boundary
- District Boundaries
- State/Town Highway Change
- Divided Highway Limits
- Ghost Section Boundary
- Federal Urban Area Limits

Scale: 1 INCH = 2,000 FEET



STRUCTURE DESCRIPTIONS


Bridge 102:
Culvert - 1975
Structure No. 200028010203112
Length: 56'
Height: 100.0'
Weight Limit: 0
Facility Carried: US 02 ML
Structure Type: TWIN CELL RC BOX
Features Intersected: SLEEPER RIVER
Inspection Date: 7/2021
Maintenance/Ownership: State

Bridge 103W:
Stringer/multi-beam or girder - 1975
Structure No. 200028103W03112
Length: 327'
Height: 100.0'
Width: 43.0'
Under Clearance: 17.0'
Weight Limit: 0
Facility Carried: US 02 W ML
Structure Type: 2 SP CONT WLD PL GIR
Features Intersected: 1 91 UNDER US 2
Surface: Bituminous
Inspection Date: 5/2022
Maintenance/Ownership: State


Road Widths




Curves




Grades




Guardrails




Rumblestrips




Speed Zone



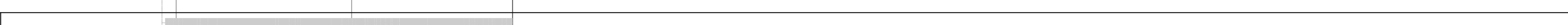
Curves: Head-on, FTC6




Curves: Overtake, FTC7




Curves: Run-off Road, FTC8




Curves: Fixed Object, FTC9




Curves: Night Run-off Road, FTC10




Interstate: Overtake, FTC11




Tangents: Head-on, FTC12



Tangents: Overtake, FTC13



Tangents: Run-off Road, FTC14



Risk

- Primary Risk (Black)
- High Risk (Red)
- Medium Risk (Orange)
- Low Risk (Yellow)
- Minimal Risk (Green)
- Not a Focus Facility (Grey)

AAADT

2022	4422	4638	3574	4267
2021	4387	4602	3546	4234
2020	3763	3971	2611	3279
2019	4572	4825	3172	3984
2018				

<p>Historic Projects</p> <ul style="list-style-type: none"> Unknown Retreatment Resurface Bituminous Mix Skinny Mix Bituminous Seal 	<p>Functional Class</p> <ul style="list-style-type: none"> 1 - Interstate System 2 - Other Freeways and Expressways 3 - Principal Arterial 4 - Minor Arterial 5 - Major Collector 6 - Minor Collector 	<p>Curves</p> <ul style="list-style-type: none"> Left (down) Right (up) 	<p>Grades</p> <ul style="list-style-type: none"> grade up (down) grade down (up) 	<p>Traffic Counters</p> <ul style="list-style-type: none"> Continuous (CTC) Weight-In-Motion (WIM) Short-Term, Scheduled Short-Term, Unscheduled 	<p>Crash Locations</p> <ul style="list-style-type: none"> Fatal Injury Property Damage Only Unknown Crash Type 	<p>High Crash Locations (HCL's)</p> <ul style="list-style-type: none"> Sections (& Intersections) HCL No. 1 - 100 (1 - 10) HCL No. 101 - 200 (11 - 20) HCL No. 201 - 300 (21 - 30) HCL No. 301 - 400 (31 - 40) HCL No. 401 - 800 (41 - 113) 	<p>Mileage by Functional Class By Sheet</p> <p>028-3 2 - Other Freeways and Expressways 1.461</p> <p>028-3 3 - Other Principal Arterial 0.537</p>	<p>Mileage by Town By Sheet</p> <p>SAINT JOHNSBURY - u002-0311w 1.998 of 1.998</p>	<p>DISTRICT</p> <p>7</p>	<p>TOWN</p> <p>SAINT JOHNSBURY</p>	<p>Date: 02/14/24</p>	<p>ROUTE</p> <p>US-2</p> <p>ETE mileage: 111.212 to 113.21</p>
							<p>Page Total Mileage: 1.998 mi</p>					

For More Information Contact - Vermont Agency of Transportation, Policy, Planning and Intermodal Development Division - Mapping Section, 219 North Main Street, Barre, VT 05641 Telephone: 802-828-2600.