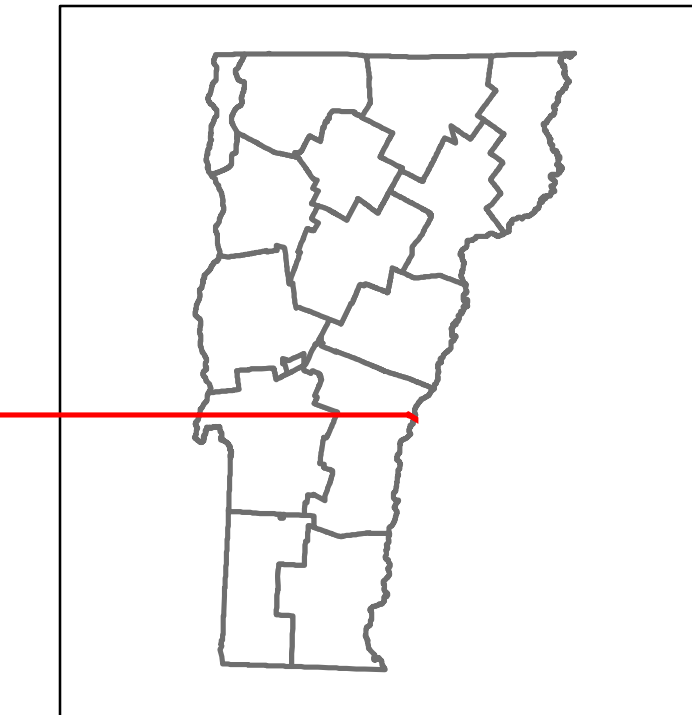

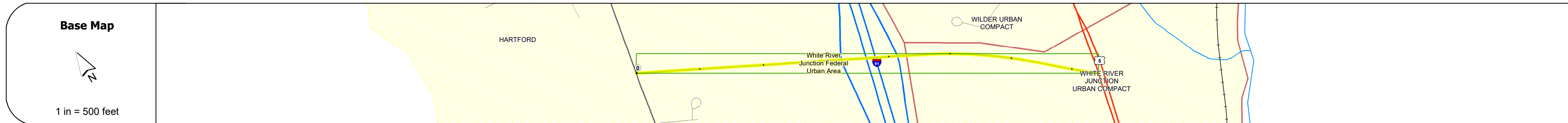


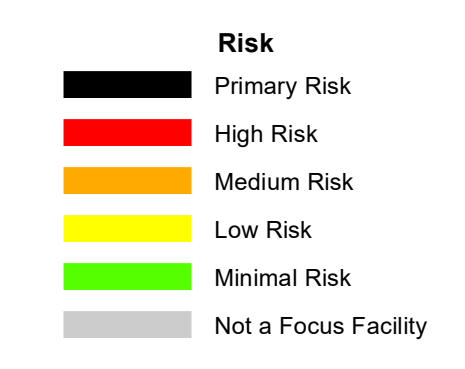
DISTRICT	TOWN	ROUTE
4	HARTFORD	NSH-9870



## NSH-9870 Wilder State Highway



Curves	
Grades	
Guardrails	
Rumblestrips	
Speed Zone	45
Curves: Head-on, FTC6	
Curves: Overturn, FTC7	
Curves: Run-off Road, FTC8	
Curves: Fixed Object, FTC9	
Curves: Night Run-off Road, FTC10	
Interstate: Overturn, FTC11	
Tangents: Head-on, FTC12	
Tangents: Overturn, FTC13	
Tangents: Run-off Road, FTC14	



AADT	2022			2021			2020			2019			2018						
	←	3247	4100	4990	←	3218	4097	5435	←	2871	3656	4661	←	3488	4442	5664	←	3500	4600

### STRUCTURE DESCRIPTIONS

**Unknown 1A:**  
Unknown  
Structure No. 200091045S14082  
Structure Type: Unknown

**Unknown 1B:**  
Unknown  
Structure No. 200091045N14082  
Structure Type: Unknown

**Bridge 2:**  
Culvert - 1967  
Structure No. 301413000214081  
Length: 7'  
Under Clearance: 8.0'  
Weight Limit: 0  
Facility Carried: VT987  
Structure Type: CGMPP  
Features Intersected: BROOK  
Inspection Date: 11/2018  
Maintenance: State

**Bridge 3:**  
Culvert - 1967  
Structure No. 301413000314081  
Length: 7'  
Under Clearance: 8.0'  
Weight Limit: 0  
Facility Carried: VT987  
Structure Type: CGMPP  
Features Intersected: BROOK  
Inspection Date: 11/2018  
Maintenance: State

<b>Historic Projects</b> Unknown, Retreatment, Resurface, Bituminous Mix, Skiny Mix, Bituminous Seal Bituminous Concrete, Bituminous Macadam, Cold Plane and, Bituminous Concrete, Concrete, Surface Treated Gravel, Plant Mix, Reclaimed Base and Bituminous Concrete	<b>Functional Class</b> 1 - Interstate System, 2 - Other, 3 - Principal Arterial, 4 - Minor Arterial, 5 - Major Collector, 6 - Minor Collector	<b>Crash Locations</b> Fatal, Injury, Property Damage Only, Unknown Crash Type High Crash Locations (HCL's) HCL No. 1-100 (1-10), 101-200 (11-20), 201-300 (21-30), 301-400 (31-40), 401-800 (41-113)	<b>Mileage by Functional Class By Sheet</b> 3113 5 - Major Collector 0.421 0616 6 - Minor Collector 0.323		<b>Mileage by Town By Sheet</b> HARTFORD - N98701408 0.744 of 0.744		<b>DISTRICT</b> 4	<b>TOWN</b> HARTFORD	<b>Date:</b> 04/01/24	<b>ROUTE</b> NSH-9870
			Page Total Mileage: 0.744 mi		Page Total Mileage: 0.744 mi					