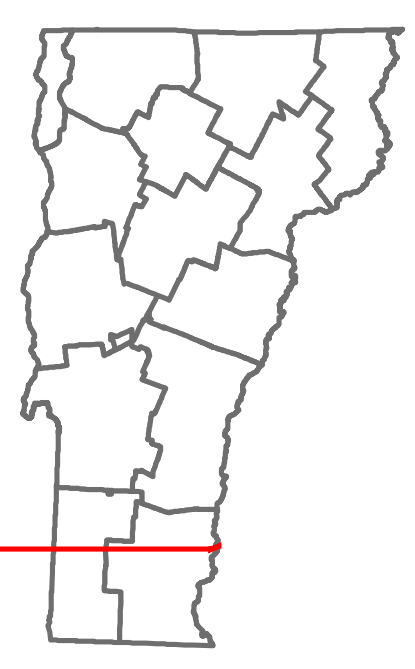
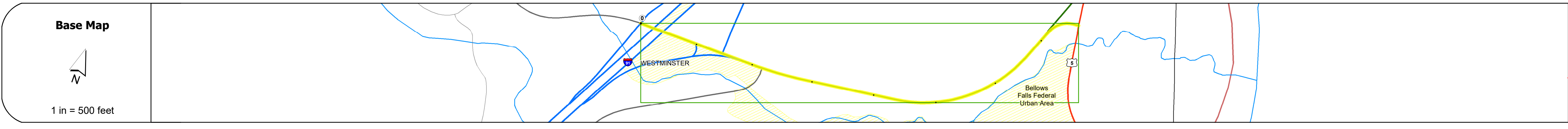


DISTRICT	TOWN	ROUTE
2	WESTMINSTER	NSH-9840




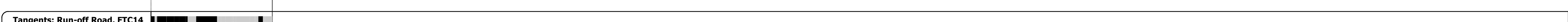














NSH-9840 Westminister State Highway



STRUCTURE DESCRIPTIONS

Unknown 1:
Unknown
Structure No. 200091020513202
Structure Type: Unknown

Unknown 1A:
Unknown
Structure No. 200091020N13202
Structure Type: Unknown



Historic Projects Unknown, Retreatment, Resurface, Bituminous Mix, Skippy Mix, Bituminous Seal Bituminous Concrete, Cold Plane and Bituminous Concrete, Concrete, Surface Treated Gravel, Plant Mix, Reclaimed Base and Bituminous Concrete	Functional Class 1 - Interstate System, 2 - Other, 3 - Principal Arterial, 4 - Minor Arterial, 5 - Major Collector, 6 - Minor Collector	Curves Left (degrees), Right (degrees), Grades (percent) grade up, (percent) grade down	Traffic Counters Continuous (CTC), Weigh-In-Motion (WIM), Short-Term, Scheduled, Short-Term, Unscheduled	Crash Locations Fatal, Injury, Property Damage Only, Unknown Crash Type, High Crash Locations (HCL's)	Mileage by Functional Class By Sheet 024 4 - minor Arterial 0.770	Mileage by Town By Sheet WESTMINSTER - N98401320 0.77 of 0.77	DISTRICT 2	TOWN WESTMINSTER	Date: 04/01/24	ROUTE NSH-9840
					Page Total Mileage: 0.770 mi					