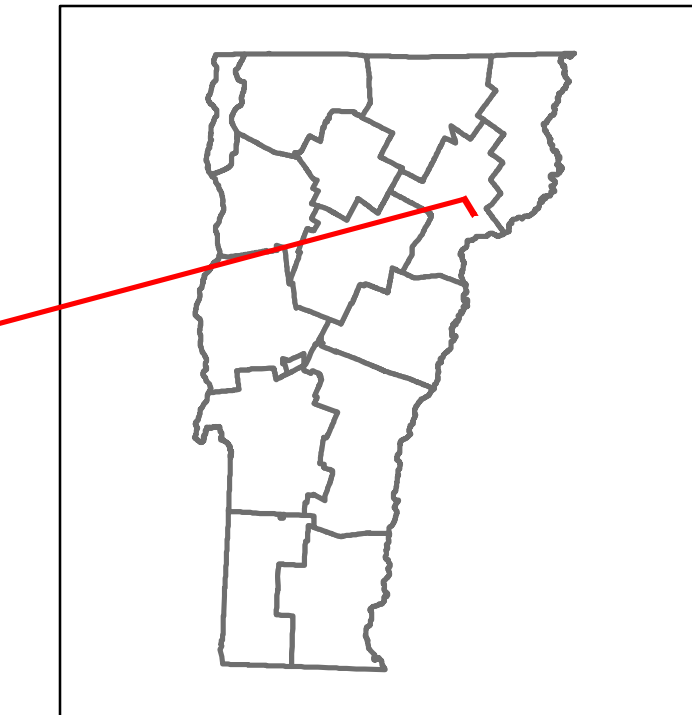
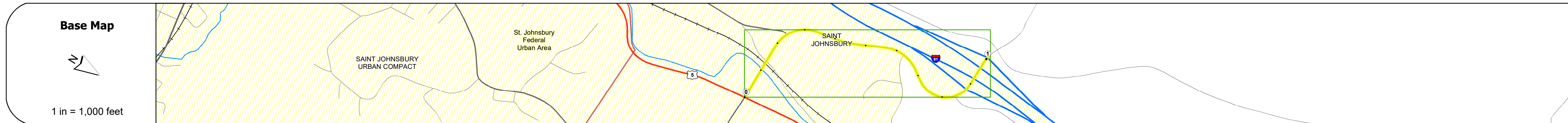





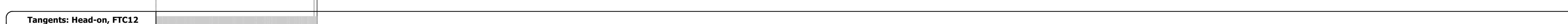

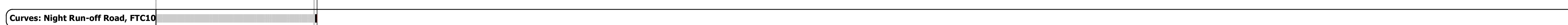










DISTRICT	TOWN	ROUTE
7	SAINT JOHNSBURY	NSH-9730



## NSH-9730 St. Johnsbury State Highway



STRUCTURE DESCRIPTIONS	
Bridge 1:	Stringer/multi-beam or girder - 1986 Structure No: 200041000103112 Length: 391' Height: 100.0' Width: 45.0' Under Clearance: 23.0' Weight Limit: 0 Facility Carried: VT 00973 CONN Structure Type: 3 SP CONT WLD GIRDER Features Intersected: CONN RIV RR TH27 PASS R Surface: Bituminous Inspection Date: 7/2021 Maintenance/Ownership: State
Bridge 3A:	Stringer/multi-beam or girder - 1975 Structure No: 200041003A03112 Length: 110' Height: 100.0' Width: 38.0' Under Clearance: 18.0' Weight Limit: 0 Facility Carried: VT 00973 CONN Structure Type: WELDED PLATE GIRDER Features Intersected: VT973 CONN. OVER I 91NB Surface: Bituminous Inspection Date: 5/2022 Maintenance/Ownership: State
Unknown 3B:	Unknown Structure No: 200091090503112 Structure Type: Unknown



Year	2022	2021	2020	2019	2018
ADT	3358	3328	2789	3389	3400
ADT	3358	4578	4086	4965	5000
ADT	3358	2540	2267	2754	
ADT	3358	2540	2267	2754	5000

<b>Historic Projects</b> Unknown, Retreatment, Resurface, Bituminous Mix, Skiny Mix, Bituminous Seal Bituminous Concrete, Cold Plane and Bituminous Concrete, Concrete, Surface Treated Gravel, Plant Mix, Reclaimed Base and Bituminous Concrete	<b>Functional Class</b> 1 - Interstate System, 2 - Other Freeways and Expressways, 3 - Principal Arterial, 4 - Minor Arterial, 5 - Major Collector, 6 - Minor Collector	<b>Curves</b> Left (degrees), Right (degrees) <b>Grades</b> (percent) grade up, (percent) grade down <b>Road Widths</b> (ft)	<b>Traffic Counters</b> Continuous (CTC), Weigh-In-Motion (WIM), Short-Term, Scheduled, Short-Term, Unscheduled (counter ID) <b>Crash Locations</b> Fatal, Injury, Property Damage Only, Unknown Crash Type <b>High Crash Locations (HCL's)</b> Sections (& Intersections) HCL No. 1-100 (1-10), 101-200 (11-20), 201-300 (21-30), 301-400 (31-40), 401-800 (41-113)	<b>Mileage by Functional Class By Sheet</b> 041-1 4 - Minor Arterial 1.019 <b>Page Total Mileage: 1.019 mi</b>	<b>Mileage by Town By Sheet</b> SAINT JOHNSBURY - N97300311 1.019 of 1.019 <b>Page Total Mileage: 1.019 mi</b>	<b>DISTRICT</b> 7	<b>TOWN</b> SAINT JOHNSBURY	<b>Date:</b> 04/01/24	<b>ROUTE</b> NSH-9730 ETE mileage: 0.0 to 1.019
---------------------------------------------------------------------------------------------------------------------------------------------------------------------------------------------------------------------------------------------------------	----------------------------------------------------------------------------------------------------------------------------------------------------------------------------	---------------------------------------------------------------------------------------------------------------------------------------------	----------------------------------------------------------------------------------------------------------------------------------------------------------------------------------------------------------------------------------------------------------------------------------------------------------------------------------------------------------------------------------------	----------------------------------------------------------------------------------------------------------------------	----------------------------------------------------------------------------------------------------------------------	----------------------	--------------------------------	-----------------------	-------------------------------------------------------