

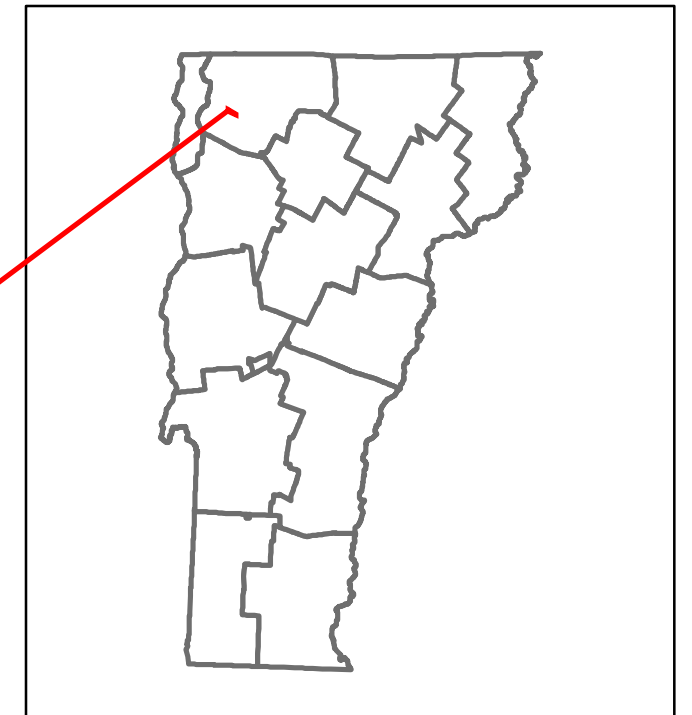


# Route Log and Progress Chart



**DRAFT**

Please Note: Errors and Omissions May Exist.  
Contact the VTrans Mapping Section with questions or concerns.

DISTRICT	TOWN	ROUTE
8	SAINT ALBANS TOWN	NSH-9720



**NSH-9720  
St. Albans  
State Highway  
WEST**



Road Widths	Travellane	Roadway	Lane Count	Base	Subbase
	24	15	2	1	

Curves	
Grades	
Guardrails	
Rumblestrips	
Speed Zone	
Curves: Head-on, FTC6	
Curves: Overturn, FTC7	
Curves: Run-off Road, FTC8	
Curves: Fixed Object, FTC9	
Curves: Night Run-off Road, FTC10	
Interstate: Overturn, FTC11	
Tangents: Head-on, FTC12	
Tangents: Overturn, FTC13	
Tangents: Run-off Road, FTC14	

Risk
Primary Risk
High Risk
Medium Risk
Low Risk
Minimal Risk
Not a Focus Facility

Year	2022	2021	2020	2019	2018
<b>AADT</b>					

STRUCTURE DESCRIPTIONS	

<b>Historic Projects</b> Unknown, Retreatment, Resurface, Bituminous Mix, Skinny Mix, Bituminous Seal Bituminous Concrete, Cold Plane and Bituminous Concrete, Concrete, Gravel, Plant Mix, Reclaimed Base and Bituminous Concrete, Gravel Treated	<b>Functional Class</b> 1- Interstate System, 2- Other, 3- Principal Arterial, 4- Minor Arterial, 5- Major Collector, 6- Minor Collector	<b>Curves</b> Left, Right, Grades (degrees), Left, Right, grade up, grade down	<b>Traffic Counters</b> Continuous (CTC), Weigh-In-Motion (WIM), Short-Term, Scheduled, Short-Term, Unscheduled	<b>Crash Locations</b> Fatal, Injury, Property Damage Only, Unknown Crash Type, High Crash Locations (HCL's)	<b>Mileage by Functional Class By Sheet</b> 044-1 2 - Other Freeways and Expressways 0.388	<b>Mileage by Town By Sheet</b> SAINT ALBANS TOWN - N97200613W 0.388 of 0.388	<b>DISTRICT</b> 8	<b>TOWN</b> SAINT ALBANS TOWN	<b>Date:</b> 04/01/24	<b>ROUTE</b> NSH-9720
					<b>AADT</b> 25, 30, 35, 40, 45, 50, 55, 60, 65	<b>Page Total Mileage:</b> 0.388 mi	<b>Page Total Mileage:</b> 0.388 mi	<b>1 of 1</b> TWN mileage: 0.56 to 0.948	ETE mileage: 0.661 to 1.049	

For More Information Contact - Vermont Agency of Transportation, Policy, Planning and Intermodal Development Division - Mapping Section, 219 North Main Street, Barre, VT 05641 Telephone: 802-828-2600.