

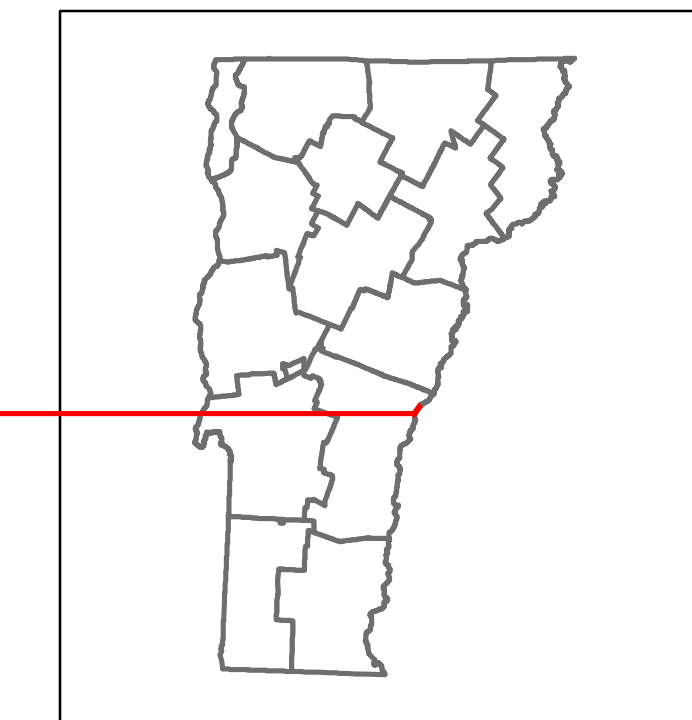


Route Log and Progress Chart

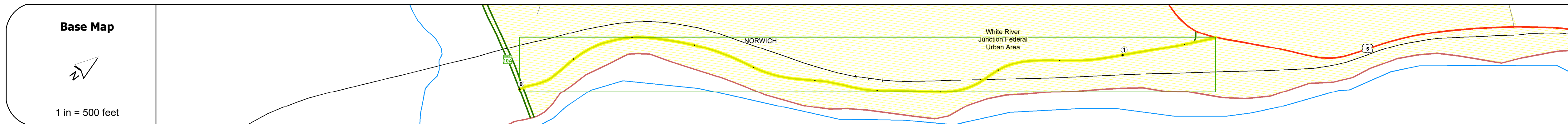
DRAFT

Please Note: Errors and Omissions May Exist.
Contact the VTrans Mapping Section with questions or concerns.




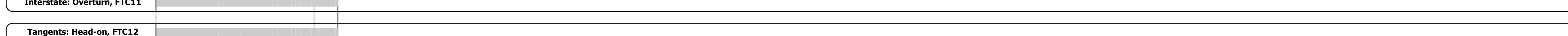




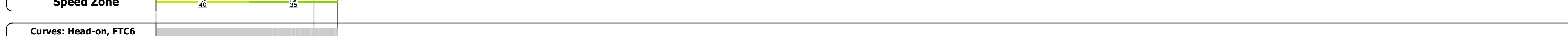
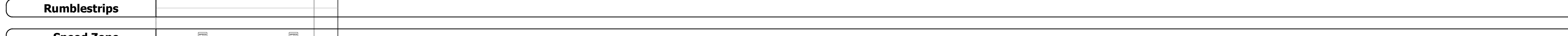




DISTRICT	TOWN	ROUTE
4	NORWICH	NSH-9540



**NSH-9540
Norwich
State Highway**



STRUCTURE DESCRIPTIONS	



Historic Projects Unknown, Bituminous Concrete, Retreatment, Resurface, Bituminous Mix, Skiny Mix, Bituminous Seal, Surface Treated Gravel, Plant Mix, Reclaimed Base and Bituminous Concrete, Concrete, Gravel	Functional Class 1 - Interstate System, 2 - Other Freeways and Expressways, 3 - Principal Arterial, 4 - Minor Arterial, 5 - Major Collector, 6 - Minor Collector	Curves Left, Right, Grades (degrees), Left, Right, grade up, grade down	Traffic Counters Continuous (CTC), Weigh-In-Motion (WIM), Short-Term, Scheduled, Short-Term, Unscheduled	Crash Locations Fatal, Injury, Property Damage Only, Unknown Crash Type, High Crash Locations (HCL's)	Mileage by Functional Class By Sheet 0624 6 - minor collector 1.150	Mileage by Town By Sheet NORWICH - N95401411 1.15 of 1.15	DISTRICT 4	TOWN NORWICH	Date: 04/01/24	ROUTE NSH-9540
					AADT 2018: 1800, 2019: 1813, 2020: 1492, 2021: 2293, 2022: 2314	Page Total Mileage: 1.150 mi				