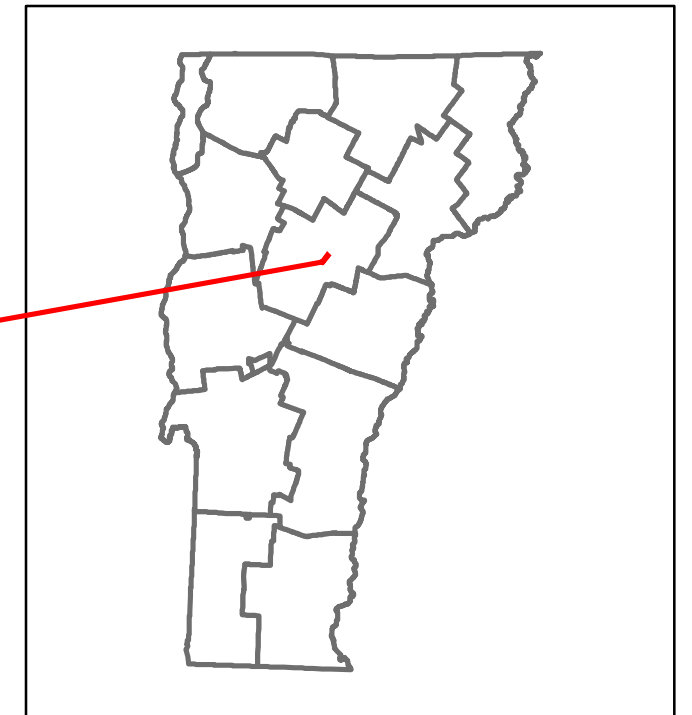
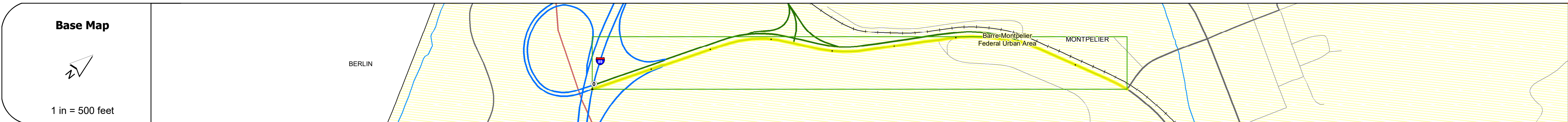


DISTRICT	TOWN	ROUTE
6	MONTPELIER	NSH-9390




NSH-9390 Montpelier State Highway



STRUCTURE DESCRIPTIONS

Unknown 1A: Unknown Structure No. 200089041N12112 Structure Type: Unknown
--



Curves	6 6 5 3.7 3
Grades	
Guardrails	
Rumblestrips	
Speed Zone	45
Curves: Head-on, FTC6	
Curves: Overturn, FTC7	
Curves: Run-off Road, FTC8	
Curves: Fixed Object, FTC9	
Curves: Night Run-off Road, FTC10	
Interstate: Overturn, FTC11	
Tangents: Head-on, FTC12	
Tangents: Overturn, FTC13	
Tangents: Run-off Road, FTC14	

Risk

- Primary Risk
- High Risk
- Medium Risk
- Low Risk
- Minimal Risk
- Not a Focus Facility

AADT

2022	11578	8731	1573	14121	14072
2021	8303	2561	15256	13995	13946
2020	7410	3609	3609	12484	12441
2019	9004	536	16336	15169	15117
2018	16700	15300	14500	15200	

<p>Historic Projects</p> <ul style="list-style-type: none"> Unknown Retreatment Resurface Bituminous Mix Skinny Mix Bituminous Seal <p>Surface Treated</p> <ul style="list-style-type: none"> Gravel Plant Mix Reclaimed Base and Bituminous Concrete Concrete Gravel 	<p>Functional Class</p> <ul style="list-style-type: none"> 1 - Interstate System 2 - Other Freeways and Expressways 3 - Principal Arterial 4 - Minor Arterial 5 - Major Collector 6 - Minor Collector <p>Speed Zones</p> <ul style="list-style-type: none"> 25 30 35 40 45 50 55 60 65 	<p>Curves</p> <ul style="list-style-type: none"> Left (degrees) Right (degrees) <p>Grades</p> <ul style="list-style-type: none"> Left (percent) grade up Right (percent) grade down <p>Road Widths</p> <ul style="list-style-type: none"> (ft) 	<p>Traffic Counters</p> <ul style="list-style-type: none"> Continuous (CTC) Weight-In-Motion (WIM) Short-Term, Scheduled Short-Term, Unscheduled <p>Crash Locations</p> <ul style="list-style-type: none"> Fatal Injury Property Damage Only Unknown Crash Type <p>High Crash Locations (HCL's)</p> <ul style="list-style-type: none"> Sections (& Intersections) 1 - 100 (1 - 10) 101 - 200 (11 - 20) 201 - 300 (21 - 30) 301 - 400 (31 - 40) 401 - 800 (41 - 113) 	<p>Mileage by Functional Class By Sheet</p> <p>028-2 2 - Other Freeways and Expressways 0.890</p>	<p>Mileage by Town By Sheet</p> <p>MONTPELIER - N93901211 0.89 of 0.89</p>	<p>DISTRICT</p> <p>6</p>	<p>TOWN</p> <p>MONTPELIER</p>	<p>Date: 04/01/24</p>	<p>ROUTE</p> <p>NSH-9390</p> <p>ETE mileage: 0.0 to 0.89</p>
				<p>Page Total Mileage: 0.890 mi</p>		<p>Page Total Mileage: 0.89 mi</p>		<p>1 of 1 TWN mileage: 0.0 to 0.89</p>	