

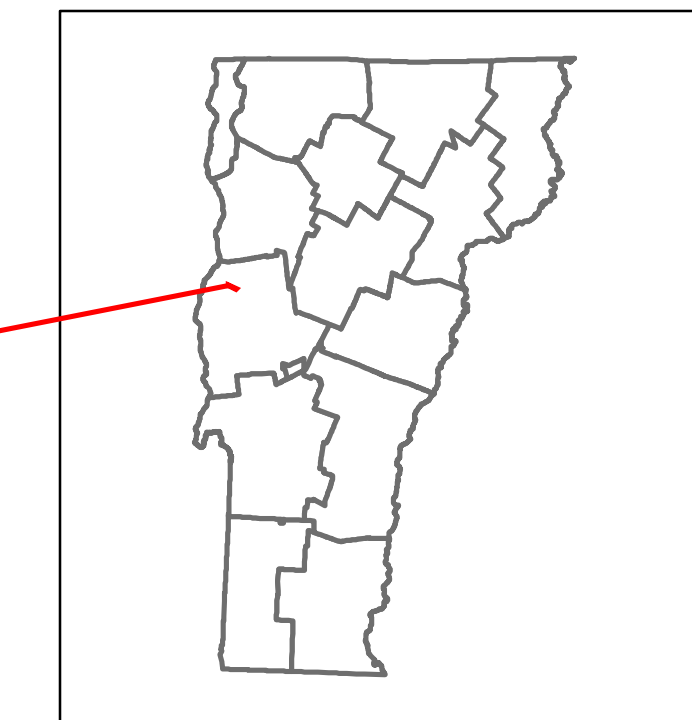


# Route Log and Progress Chart


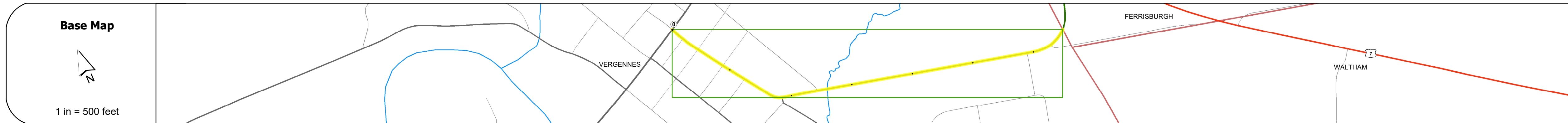
**DRAFT**

Please Note: Errors and Omissions May Exist.  
Contact the VTrans Mapping Section with questions or concerns.

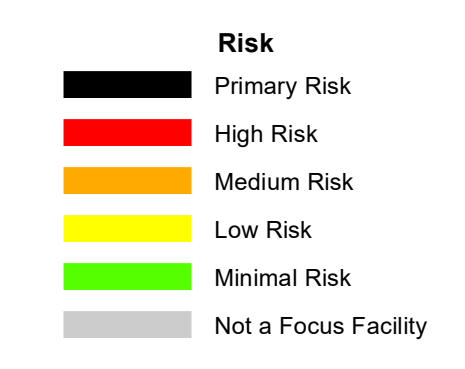
DISTRICT	TOWN	ROUTE
5	VERGENNES	NSH-9270



## NSH-9270 Ferrisburgh State Highway



<b>Curves</b>	4	50	20
<b>Grades</b>			
<b>Guardrails</b>			
<b>Rumblestrips</b>			
<b>Speed Zone</b>			
<b>Curves: Head-on, FTC6</b>			
<b>Curves: Overturn, FTC7</b>			
<b>Curves: Run-off Road, FTC8</b>			
<b>Curves: Fixed Object, FTC9</b>			
<b>Curves: Night Run-off Road, FTC10</b>			
<b>Interstate: Overturn, FTC11</b>			
<b>Tangents: Head-on, FTC12</b>			
<b>Tangents: Overturn, FTC13</b>			
<b>Tangents: Run-off Road, FTC14</b>			



<b>AAADT</b>	2022	2979
	2021	2955
	2020	2608
	2019	3079
	2018	3200 - 3100

### STRUCTURE DESCRIPTIONS

--

<b>Historic Projects</b> Unknown, Retreatment, Resurface, Bituminous Mix, Skinny Mix, Bituminous Seal, Bituminous Concrete, Cold Plane and Bituminous Concrete, Reclaimed Base and Bituminous Concrete, Surface Treated Gravel, Plant Mix, Concrete	<b>Functional Class</b> 1 - Interstate System, 2 - Other, 3 - Principal Arterial, 4 - Minor Arterial, 5 - Major Collector, 6 - Minor Collector	<b>Crash Locations</b> Fatal, Injury, Property Damage Only, Unknown Crash Type, High Crash Locations (HCL's)	<b>Traffic Counters</b> Continuous (CTC), Weigh-In-Motion (WIM), Short-Term, Scheduled, Short-Term, Unscheduled	<b>Road Widths</b> Left, Right, grade up, grade down	<b>Speed Zones</b> 25, 30, 35, 40, 45, 50, 55, 60, 65	<b>Mileage by Functional Class By Sheet</b> 117-1 4 - Minor Arterial 0.663	<b>Mileage by Town By Sheet</b> VERGENNES - N92700120 0.663 of 0.663	<b>DISTRICT</b> 5	<b>TOWN</b> VERGENNES	<b>Date:</b> 04/01/24	<b>ROUTE</b> NSH-9270
						<b>Page Total Mileage:</b> 0.663 mi	<b>Page Total Mileage:</b> 0.663 mi	<b>1 of 1</b> TWN mileage: 0.0 to 0.663	ETE mileage: 0.0 to 0.663		