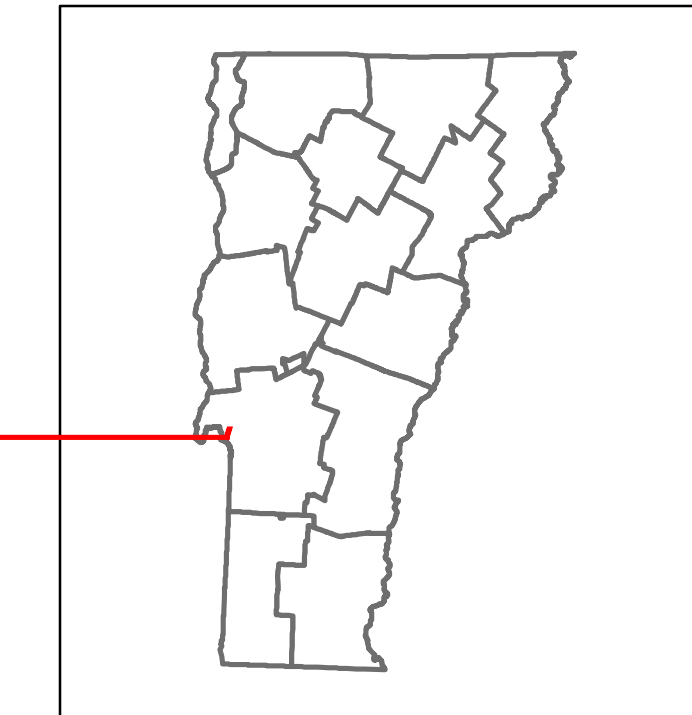

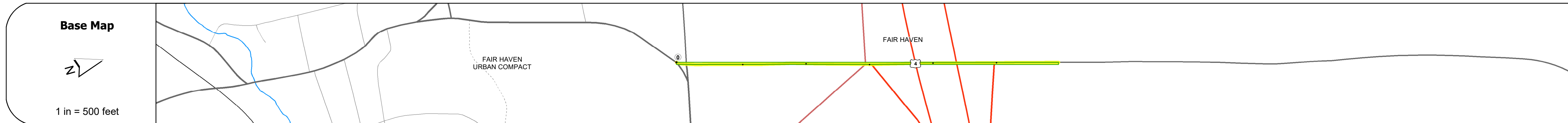


DISTRICT	TOWN	ROUTE
3	FAIR HAVEN	NSH-9210



## NSH-9210 Fair Haven State Highway



Curves	
Grades	
Guardrails	
Rumblestrips	
Speed Zone	
Curves: Head-on, FTC6	
Curves: Overturn, FTC7	
Curves: Run-off Road, FTC8	
Curves: Fixed Object, FTC9	
Curves: Night Run-off Road, FTC10	
Interstate: Overturn, FTC11	
Tangents: Head-on, FTC12	
Tangents: Overturn, FTC13	
Tangents: Run-off Road, FTC14	

**Risk**

- Primary Risk
- High Risk
- Medium Risk
- Low Risk
- Minimal Risk
- Not a Focus Facility

**AAADT**

2022	2743	2743	2743
2021	2721	1740	644
2020	2402	1535	568
2019	2836	1812	671
2018	2800	1800	670

**STRUCTURE DESCRIPTIONS**

**Bridge 1:**  
Stringer/multi-beam or girder - 1971  
Structure No. 20114200011072  
Length: 145'  
Height: 100.0'  
Width: 32.0'  
Under Clearance: 16.0'  
Weight Limit: 0  
Facility Carried: VT 00921 SPUR  
Structure Type: WELDED GIRDER  
Features Intersected: VT921 CONN. OVER US 4E  
Surface: Bituminous  
Inspection Date: 5/2023  
Maintenance/Ownership: State

**Bridge 2:**  
Stringer/multi-beam or girder - 1971  
Structure No. 20114200021072  
Length: 145'  
Height: 100.0'  
Width: 32.0'  
Under Clearance: 17.0'  
Weight Limit: 0  
Facility Carried: VT 00921 SPUR  
Structure Type: WELDED GIRDER  
Features Intersected: VT921 CONN. OVER US 4W  
Surface: Bituminous  
Inspection Date: 5/2023  
Maintenance/Ownership: State

<p><b>Historic Projects</b></p> <ul style="list-style-type: none"> <li>Unknown</li> <li>Retreatment</li> <li>Resurface</li> <li>Bituminous Mix</li> <li>Skinny Mix</li> <li>Bituminous Seal</li> </ul> <p><b>Surface Treated</b></p> <ul style="list-style-type: none"> <li>Gravel</li> <li>Plant Mix</li> <li>Reclaimed Base and Bituminous Concrete</li> <li>Concrete</li> <li>Gravel</li> </ul>	<p><b>Functional Class</b></p> <ul style="list-style-type: none"> <li>1 - Interstate System</li> <li>2 - Other Freeways and Expressways</li> <li>3 - Principal Arterial</li> <li>4 - Minor Arterial</li> <li>5 - Major Collector</li> <li>6 - Minor Collector</li> </ul>	<p><b>Curves</b></p> <ul style="list-style-type: none"> <li>Left</li> <li>Right</li> </ul> <p><b>Grades</b></p> <ul style="list-style-type: none"> <li>grade up</li> <li>grade down</li> </ul>	<p><b>Traffic Counters</b></p> <ul style="list-style-type: none"> <li>Continuous (CTC)</li> <li>Weight-In-Motion (WIM)</li> <li>Short-Term, Scheduled</li> <li>Short-Term, Unscheduled</li> </ul>	<p><b>Crash Locations</b></p> <ul style="list-style-type: none"> <li>Fatal</li> <li>Injury</li> <li>Property Damage Only</li> <li>Unknown Crash Type</li> </ul> <p><b>High Crash Locations (HCL's)</b></p> <p>Sections (&amp; Intersections)</p> <ul style="list-style-type: none"> <li>1 - 100 (1 - 10)</li> <li>101 - 200 (11 - 20)</li> <li>201 - 300 (21 - 30)</li> <li>301 - 400 (31 - 40)</li> <li>401 - 800 (41 - 113)</li> </ul>	<p><b>Mileage by Functional Class By Sheet</b></p> <p>1142 5 - Major Collector 0.598</p>	<p><b>Mileage by Town By Sheet</b></p> <p>FAIR HAVEN - N92101107 0.598 of 0.598</p>	<p><b>DISTRICT</b></p> <p>3</p>	<p><b>TOWN</b></p> <p>FAIR HAVEN</p>	<p><b>Date:</b> 04/01/24</p>	<p><b>ROUTE</b></p> <p>NSH-9210</p> <p>ETE mileage: 0.0 to 0.598</p>
					<p><b>Page Total Mileage: 0.598 mi</b></p>		<p><b>Page Total Mileage: 0.598 mi</b></p>		<p><b>1 of 1</b></p> <p>TWN mileage: 0.0 to 0.598</p>	