

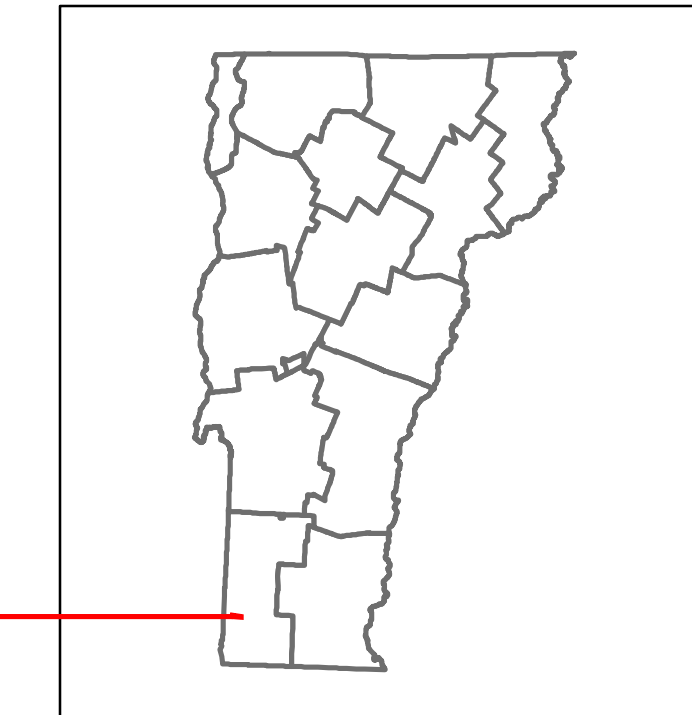


Route Log and Progress Chart


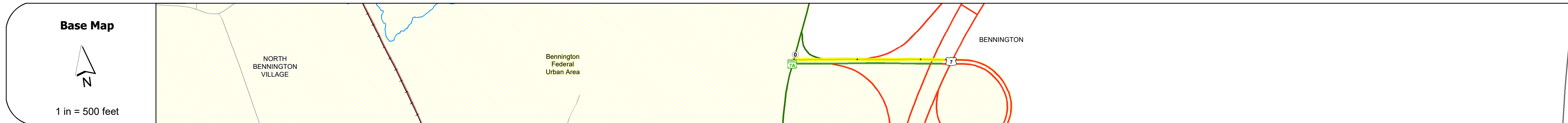
DRAFT

Please Note: Errors and Omissions May Exist.
Contact the VTrans Mapping Section with questions or concerns.

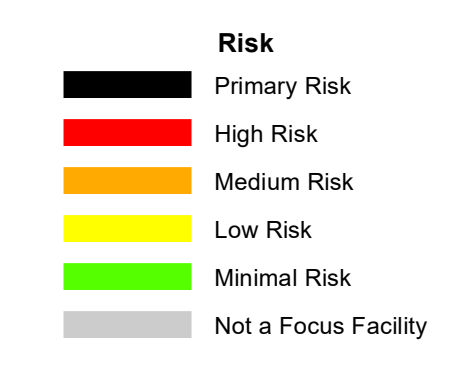
DISTRICT	TOWN	ROUTE
1	BENNINGTON	NSH-9025



NSH-9025 Bennington North State Highway WEST



Curves	
Grades	
Guardrails	
Rumblestrips	
Speed Zone	
Curves: Head-on, FTC6	
Curves: Overturn, FTC7	
Curves: Run-off Road, FTC8	
Curves: Fixed Object, FTC9	
Curves: Night Run-off Road, FTC10	
Interstate: Overturn, FTC11	
Tangents: Head-on, FTC12	
Tangents: Overturn, FTC13	
Tangents: Run-off Road, FTC14	



ADT	2022	
	2021	
	2020	
	2019	
	2018	

STRUCTURE DESCRIPTIONS	
Unknown 16S:	
Unknown	
Structure No. 200019016S02022	
Structure Type: Unknown	

Historic Projects Unknown, Bituminous Concrete, Retreatment, Bituminous Macadam, Resurface, Cold Plane and Bituminous Concrete, Bituminous Mix, Skiny Mix, Bituminous Seal, Surface Treated Gravel, Plant Mix, Reclaimed Base and Bituminous Concrete, Concrete, Gravel	Functional Class 1 - Interstate System, 2 - Other, 3 - Principal Arterial, 4 - Minor Arterial, 5 - Major Collector, 6 - Minor Collector	Crash Locations Fatal, Injury, Property Damage Only, Unknown Crash Type, High Crash Locations (HCL's)	Mileage by Functional Class By Sheet 119-1 4 - Minor Arterial 0.236	Mileage by Town By Sheet BENNINGTON - N90250202w 0.236 of 0.236	DISTRICT 1	TOWN BENNINGTON	Date: 04/01/24	ROUTE NSH-9025	ETE mileage: 0.0 to 0.236