

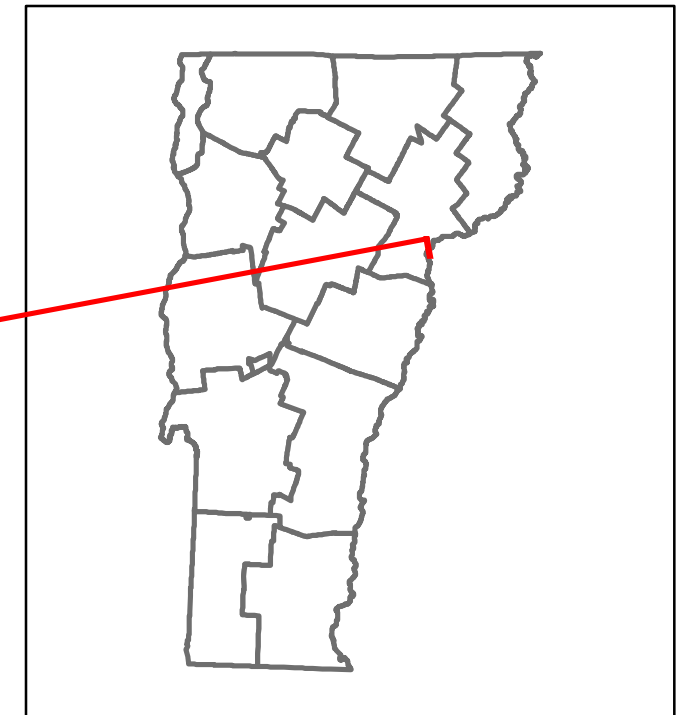


# Route Log and Progress Chart

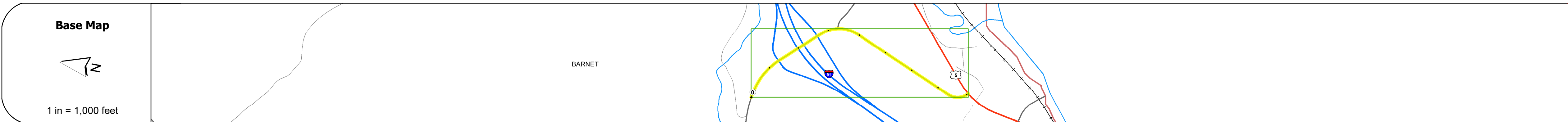
**DRAFT**

Please Note: Errors and Omissions May Exist.  
Contact the VTrans Mapping Section with questions or concerns.


DISTRICT	TOWN	ROUTE
7	BARNET	NSH-9020



**NSH-9020  
Barnet  
State Highway**



STRUCTURE DESCRIPTIONS	
Unknown 1A:	Unknown Structure No. 200091071S03012 Structure Type: Unknown
Unknown 1:	Unknown Structure No. 200091071N03012 Structure Type: Unknown



<b>Curves</b>	5 10 20
<b>Grades</b>	
<b>Guardrails</b>	
<b>Rumblestrips</b>	
<b>Speed Zone</b>	
<b>Curves: Head-on, FTC6</b>	
<b>Curves: Overturn, FTC7</b>	
<b>Curves: Run-off Road, FTC8</b>	
<b>Curves: Fixed Object, FTC9</b>	
<b>Curves: Night Run-off Road, FTC10</b>	
<b>Interstate: Overturn, FTC11</b>	
<b>Tangents: Head-on, FTC12</b>	
<b>Tangents: Overturn, FTC13</b>	
<b>Tangents: Run-off Road, FTC14</b>	



<b>AADT</b>	2022: 1321, 1321, 1321	2021: 1692, 1618, 1311	2020: 1493, 1429, 1157	2019: 1763, 1686, 1366	2018: 1600, 1600, 1800, 1400
-------------	------------------------	------------------------	------------------------	------------------------	------------------------------

<b>Historic Projects</b> Unknown, Retreatment, Resurface, Bituminous Mix, Skiny Mix, Bituminous Seal Bituminous Concrete, Cold Plane and Bituminous Concrete, Concrete, Surface Treated Gravel, Plant Mix, Reclaimed Base and Bituminous Concrete, Gravel	<b>Functional Class</b> 1- Interstate System, 2- Other Freeways and Expressways, 3- Principal Arterial, 4- Minor Arterial, 5- Major Collector, 6- Minor Collector	<b>Crash Locations</b> Fatal, Injury, Property Damage Only, Unknown Crash Type <b>High Crash Locations (HCL's)</b> Sections (& Intersections) HCL No. 1-100 (1-10), 101-200 (11-20), 201-300 (21-30), 301-400 (31-40), 401-800 (41-113)	<b>Mileage by Functional Class By Sheet</b> 0216 5 - Major collector 0.806	<b>Mileage by Town By Sheet</b> BARNET - N90200301 0.806 of 0.806	<b>DISTRICT</b> 7	<b>TOWN</b> BARNET	<b>Date:</b> 04/01/24	<b>ROUTE</b> NSH-9020
			<b>Page Total Mileage:</b> 0.806 mi	<b>Page Total Mileage:</b> 0.806 mi	<b>1 of 1</b> TWN mileage: 0.0 to 0.806	<b>ETE mileage:</b> 0.0 to 0.806		

For More Information Contact - Vermont Agency of Transportation, Policy, Planning and Intermodal Development Division - Mapping Section, 219 North Main Street, Barre, VT 05641 Telephone: 802-828-2600.