
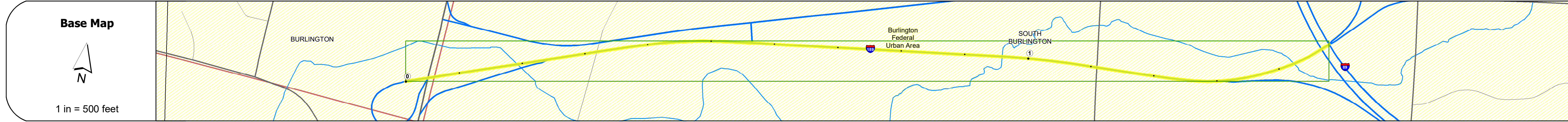
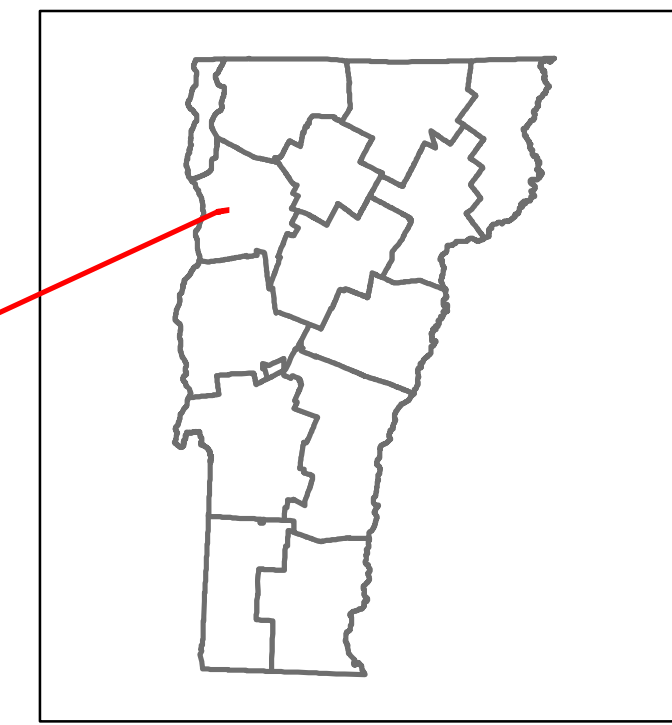


Please Note: Errors and Omissions May Exist.  
Contact the VTrans Mapping Section with questions or concerns.

DISTRICT	TOWN	ROUTE
5	SOUTH BURLINGTON, BURLINGTON	I-189



<b>Curves</b>	
<b>Grades</b>	
<b>Guardrails</b>	
<b>Rumblestrips</b>	
<b>Speed Zone</b>	55
<b>Curves: Head-on, FTC6</b>	
<b>Curves: Overturn, FTC7</b>	
<b>Curves: Run-off Road, FTC8</b>	
<b>Curves: Fixed Object, FTC9</b>	
<b>Curves: Night Run-off Road, FTC10</b>	
<b>Interstate: Overturn, FTC11</b>	
<b>Tangents: Head-on, FTC12</b>	
<b>Tangents: Overturn, FTC13</b>	
<b>Tangents: Run-off Road, FTC14</b>	



AADT	2022	18641	18641
	2021	17966	7220
	2020	16134	6395
	2019	14902	8527
	2018	36800	

## STRUCTURE DESCRIPTIONS

- Unknown 1:**  
Unknown  
Structure No. 200019147A04032  
Structure Type: Unknown
- Bridge 1-1:**  
Culvert - 1962  
Structure No. 30018901-104141  
Length: 14'  
Under Clearance: 9.0'  
Weight Limit: 0  
Facility Carried: I189  
Structure Type: RC BOX  
Features Intersected: POTASH BRK  
Inspection Date: 11/2019  
Maintenance: State
- Bridge 2E:**  
Stringer/multi-beam or girder - 1962  
Structure No. 200189002E04142  
Length: 69'  
Height: 100.0'  
Width: 43.0'  
Under Clearance: 14.0'  
Weight Limit: 0  
Facility Carried: I 00189 SPUR  
Structure Type: ROLLED BEAM  
Features Intersected: I 189 OVER FARRELL  
Surface: Bituminous  
Inspection Date: 6/2022  
Maintenance/Ownership: State
- Bridge 2-1E:**  
Culvert - 1962  
Structure No. 3001892-1E04141  
Length: 8'  
Under Clearance: 6.0'  
Weight Limit: 0  
Facility Carried: I189  
Structure Type: CGMPP  
Features Intersected: POTASH BRK  
Inspection Date: 11/2019  
Maintenance: State
- Bridge 2-2E:**  
Culvert - 1962  
Structure No. 3001892-2E04141  
Length: 16'  
Under Clearance: 8.0'  
Weight Limit: 0  
Facility Carried: I189  
Structure Type: CGMPP  
Features Intersected: POTASH BRK  
Inspection Date: 11/2019  
Maintenance: State
- Bridge 3E:**  
Stringer/multi-beam or girder - 1962  
Structure No. 200189003E04142  
Length: 127'  
Height: 100.0'  
Width: 38.0'  
Under Clearance: 14.0'  
Weight Limit: 0  
Facility Carried: I 00189 SPUR  
Structure Type: 3 SPAN ROLLED BEAM  
Features Intersected: I 189 OVER SPEAR ST  
Surface: Bituminous  
Inspection Date: 6/2022  
Maintenance/Ownership: State
- Bridge 3-1E:**  
Culvert - 1962  
Structure No. 3001893-1E04141  
Length: 14'  
Under Clearance: 9.0'  
Weight Limit: 0  
Facility Carried: I189  
Structure Type: RC BOX  
Features Intersected: POTASH BRK  
Inspection Date: 11/2019  
Maintenance: State
- Unknown 4E:**  
Unknown  
Structure No. 200089066S04142  
Structure Type: Unknown

<b>Historic Projects</b> <ul style="list-style-type: none"> <li>Unknown</li> <li>Retreatment</li> <li>Resurface</li> <li>Bituminous Mix</li> <li>Skinny Mix</li> <li>Bituminous Seal</li> </ul>	<b>Functional Class</b> <ul style="list-style-type: none"> <li>1 - Interstate System</li> <li>2 - Other Freeways and Expressways</li> <li>3 - Principal Arterial</li> <li>4 - Minor Arterial</li> <li>5 - Major Collector</li> <li>6 - Minor Collector</li> </ul>	<b>Crash Locations</b> <ul style="list-style-type: none"> <li>Fatal</li> <li>Injury</li> <li>Property Damage Only</li> <li>Unknown Crash Type</li> </ul>	<b>Mileage by Functional Class By Sheet</b> 189-1 1 - Interstate 1.488	<b>Mileage by Town By Sheet</b> ETE - I189-0000 1.488 of 1.488	<b>DISTRICT</b> 5	<b>TOWN</b> SOUTH BURLINGTON, BURLINGTON	<b>Date:</b> 02/14/24	<b>ROUTE</b> I-189 ETE mileage: 0.0 to 1.488
<b>AADT</b> 25 30 35 40 45 50 55 60 65				<b>Page Total Mileage: 1.488 mi</b>		<b>Page Total Mileage: 1.488 mi</b>		