

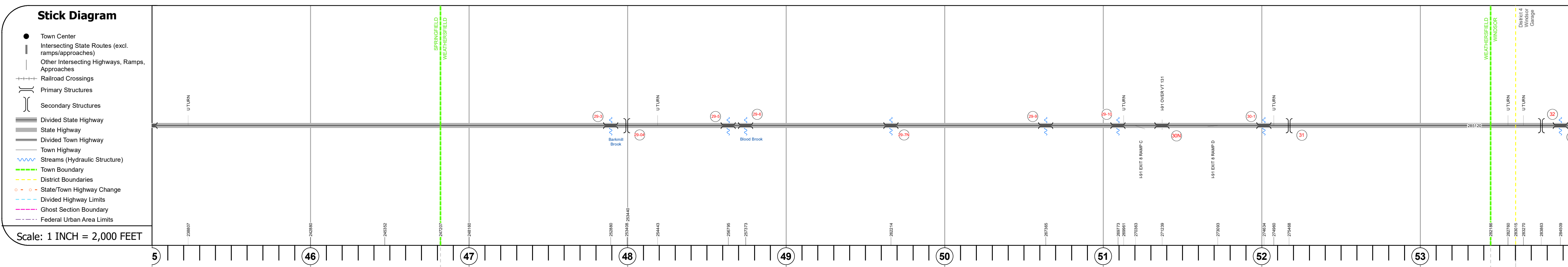
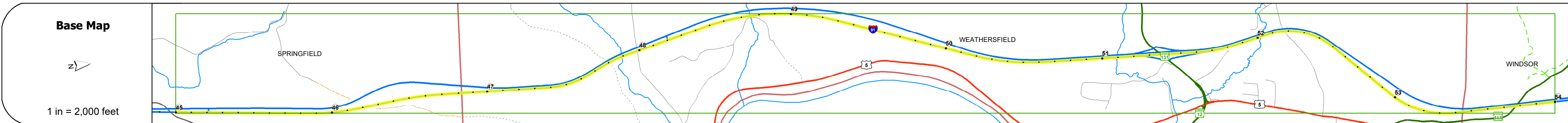
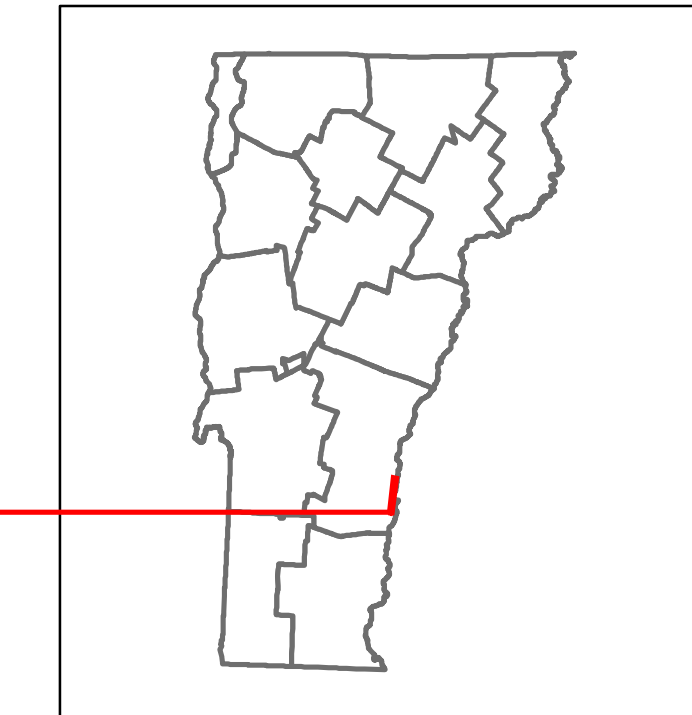


Route Log and Progress Chart

DRAFT

Please Note: Errors and Omissions May Exist.
Contact the VTrans Mapping Section with questions or concerns.

DISTRICT	TOWN	ROUTE
2, 4	WEATHERSFIELD, WINDSOR, SPRINGFIELD	I-91



Road Widths	Travellane	Roadway	Lane Count	Base	Subbase
			24		
			40		
			2		
			Two 2 1/2" Cr. Stone Base Courses		
			24" Crushed Rock		

Curves	Grades	Guardrails	Rumblestrips	Speed Zone	Curves: Head-on, FTC6	Curves: Overturn, FTC7	Curves: Run-off Road, FTC8	Curves: Fixed Object, FTC9	Curves: Night Run-off Road, FTC10	Interstate: Overturn, FTC11	Tangents: Head-on, FTC12	Tangents: Overturn, FTC13	Tangents: Run-off Road, FTC14
	-3.2, +4.2, -5.3, +4, -2, +2.2, -5, -3, -4.8, +2.5, -6, +2, -3.8, +2.8, -3.7												

Risk	Primary Risk	High Risk	Medium Risk	Low Risk	Minimal Risk	Not a Focus Facility

Year	Springfield	Weathersfield	Windsor
2022	5902	6930	7860
2021	5495	4432	7367
2020	4867	3926	6525
2019	6489	5235	8700
2018	13000		16200

STRUCTURE DESCRIPTIONS

<p>Bridge 29-3: Culvert - 1965 Structure No. 30009129-314201 Length: 9' Weight Limit: 0 Under Clearance: 10.0' Facility Carried: I91 Structure Type: CGMPP ALUM SLEEVE Features Intersected: BROOK Inspection Date: 11/2019 Maintenance: State</p> <p>Unknown 29-04: Unknown Structure No. 201420029414201 Structure Type: Unknown Maintenance: Unknown</p> <p>Bridge 29-5: Culvert - 1965 Structure No. 30009129-514201 Length: 6' Under Clearance: 6.0' Weight Limit: 0 Facility Carried: I91 Structure Type: CGMPP Features Intersected: BROOK Inspection Date: 12/2019 Maintenance: State</p> <p>Bridge 29-6: Culvert - 1965 Structure No. 30009129-614201 Length: 9' Under Clearance: 10.0' Weight Limit: 0 Facility Carried: I91 Structure Type: CGMPP Features Intersected: BLOOD BROOK Inspection Date: 12/2019 Maintenance: State</p> <p>Bridge 29-7N: Culvert - 1965 Structure No. 300091297N14201 Length: 8' Under Clearance: 8.0' Weight Limit: 0 Facility Carried: I91 Structure Type: CGMPP W SLEEVE Features Intersected: BROOK Inspection Date: 12/2019 Maintenance: State</p> <p>Bridge 29-9: Culvert - 1965 Structure No. 30009129-914201 Length: 6' Under Clearance: 6.0' Weight Limit: 0 Facility Carried: I91 Structure Type: ACCGMPP Features Intersected: CATTLEPASS Inspection Date: 12/2019 Maintenance: State</p> <p>Bridge 29-10: Culvert - 1965 Structure No. 200091291014202 Length: 21' Height: 100.0' Weight Limit: 0 Facility Carried: I91 ML Structure Type: TWIN CELL RC BOX Features Intersected: MILL BROOK Inspection Date: 5/2022 Maintenance/Ownership: State</p> <p>Bridge 30N: Stinger/multi-beam or girder - 1965 Structure No. 200091030N14202 Length: 220' Height: 100.0' Width: 32.0' Under Clearance: 15.0' Weight Limit: 0 Facility Carried: I91 ML Structure Type: 3 SP-CONT ROLLED BM Features Intersected: I91 OVER VT 131 Inspection Date: 11/2022 Maintenance/Ownership: State</p> <p>Bridge 30-1: Culvert - 1966 Structure No. 30009130-114201 Length: 8' Under Clearance: 8.0' Weight Limit: 0 Facility Carried: I91 Structure Type: CGMPP Features Intersected: BROOK Inspection Date: 12/2019 Maintenance: State</p>	<p>Bridge 31: Unknown Structure No. 20142003114201 Structure Type: Unknown Inspection Date: 12/2019</p> <p>Bridge 32: Unknown Structure No. 201423003214231 Structure Type: Unknown Inspection Date: 12/2019</p> <p>Bridge 32-1: Culvert - 1966 Structure No. 30009132-114231 Length: 6' Under Clearance: 6.0' Weight Limit: 0 Facility Carried: I91 Structure Type: CGMPP Features Intersected: BROOK Inspection Date: 12/2019 Maintenance: State</p>
---	---

<p>Historic Projects</p> <ul style="list-style-type: none"> Unknown Retreatment Resurface Bituminous Mix Skinny Mix Bituminous Seal 	<p>Functional Class</p> <ul style="list-style-type: none"> 1 - Interstate System 2 - Other Freeways and Expressways 3 - Principal Arterial 4 - Minor Arterial 5 - Major Collector 6 - Minor Collector 	<p>Curves</p> <ul style="list-style-type: none"> Left (degrees) Right (degrees) <p>Grades</p> <ul style="list-style-type: none"> Left (percent) grade up Right (percent) grade down 	<p>Traffic Counters</p> <ul style="list-style-type: none"> Continuous (CTC) Weight-In-Motion (WIM) Short-Term, Scheduled Short-Term, Unscheduled 	<p>Crash Locations</p> <ul style="list-style-type: none"> Fatal Injury Property Damage Only Unknown Crash Type <p>High Crash Locations (HCL's)</p> <p>Sections (& Intersections)</p> <ul style="list-style-type: none"> 1 - 100 (1 - 10) 101 - 200 (11 - 20) 201 - 300 (21 - 30) 301 - 400 (31 - 40) 401 - 800 (41 - 113) 	<p>Mileage by Functional Class By Sheet</p> <p>91-1 1 - Interstate 9.000</p>	<p>Mileage by Town By Sheet</p> <p>ETE - I091-0000 9.0 of 177.432</p>	<p>DISTRICT</p> <p>2, 4</p>	<p>TOWN</p> <p>WEATHERSFIELD, WINDSOR, SPRINGFIELD</p>	<p>Date: 02/14/24</p> <p>6 of 20 TWN mileage: 45.0 to 54.0</p>	<p>ROUTE</p> <p>I-91 ETE mileage: 45.0 to 54.0</p>
--	--	---	---	--	---	--	------------------------------------	---	--	---