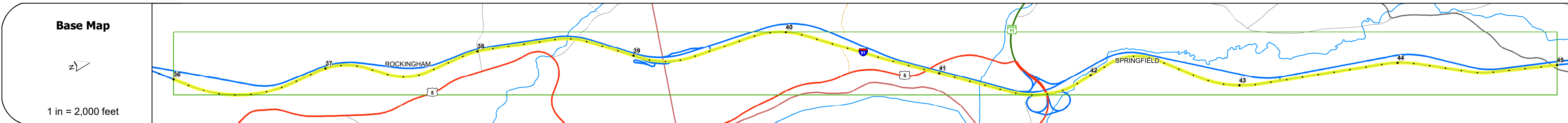
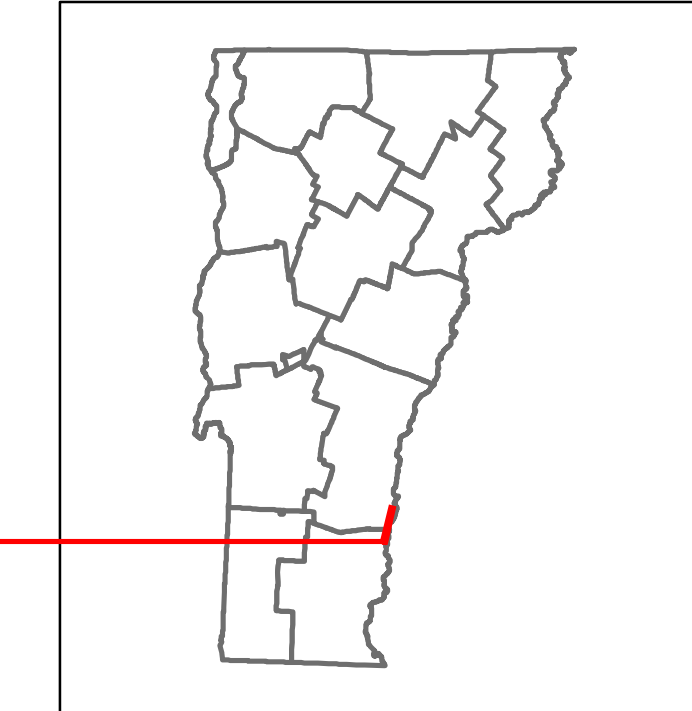



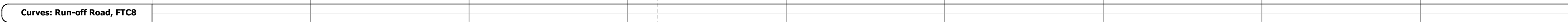
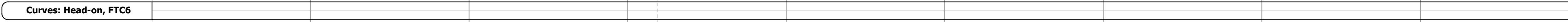

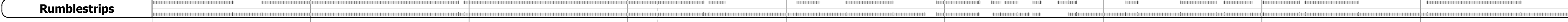


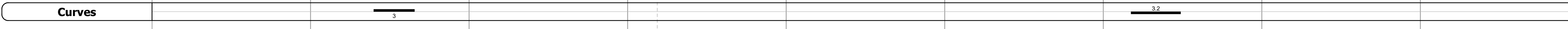


DISTRICT	TOWN	ROUTE
2	ROCKINGHAM, SPRINGFIELD	I-91



Travellane	Roadway	Lane Count	Base	Subbase
		24		Two 2 1/2" Cr. Stone Base Courses
		40		24" Crushed Rock



Year	6026	6000	5902
2022	6026	6000	5902
2021	5611	7082	5495
2020	4970	6273	4867
2019	6626	8364	6480
2018	15000	13000	13000

STRUCTURE DESCRIPTIONS

<p>Bridge 24-2: Frame - 1965 Structure No. 20009124-213142 Length: 21' Height: 100.0' Width: 38.0' Under Clearance: 13.0' Weight Limit: 0 Facility Carried: 191 ML Structure Type: RC BOX Features Intersected: 191 OVER TH NO 22 Inspection Date: 5/2022 Maintenance/Ownership: State</p>	<p>Bridge 28N: Stringer/multi-beam or girder - 1965 Structure No. 200091028N14182 Length: 202' Height: 100.0' Width: 42.0' Under Clearance: 15.0' Weight Limit: 0 Facility Carried: 191 ML Structure Type: 4 SPAN ROLLED BEAM Features Intersected: 191 OVER US 5 Surface: Bituminous Inspection Date: 5/2022 Maintenance/Ownership: State</p>
<p>Bridge 24-3: Culvert - 1965 Structure No. 30009124-313141 Length: 6' Under Clearance: 6.0' Weight Limit: 0 Facility Carried: 191 Structure Type: CGMPP Features Intersected: BROOK Inspection Date: 12/2022 Maintenance: State</p>	<p>Bridge 28-IN: Culvert - 1965 Structure No. 30009128IN14181 Length: 13' Under Clearance: 11.0' Weight Limit: 0 Facility Carried: 191 Structure Type: RC BOX Features Intersected: SPENCER BROOK Inspection Date: 5/2022 Maintenance: State</p>
<p>Bridge 24-4: Culvert - 1965 Structure No. 30009124-413141 Length: 8' Under Clearance: 9.0' Weight Limit: 0 Facility Carried: 191 Structure Type: CGMPP Features Intersected: BROOK Inspection Date: 11/2019 Maintenance: State</p>	<p>Bridge 29N: Stringer/multi-beam or girder - 1965 Structure No. 200091029N14182 Length: 123' Height: 100.0' Width: 38.0' Under Clearance: 15.0' Weight Limit: 0 Facility Carried: 191 ML Structure Type: 3 SP CONT ROLLED BM Features Intersected: 191 OVER TH NO 3 Surface: Bituminous Inspection Date: 5/2022 Maintenance/Ownership: State</p>
<p>Bridge 24-5: Frame - 1965 Structure No. 20009124-513142 Length: 21' Height: 100.0' Width: 38.0' Under Clearance: 13.0' Weight Limit: 0 Facility Carried: 191 ML Structure Type: RC BOX Features Intersected: 191 OVER TH NO 20 Inspection Date: 5/2022 Maintenance/Ownership: State</p>	
<p>Bridge 24-9: Culvert - 1965 Structure No. 30009124-914181 Length: 7' Under Clearance: 8.0' Weight Limit: 0 Facility Carried: 191 Structure Type: CGMPP Features Intersected: BROOK Inspection Date: 11/2019 Maintenance: State</p>	
<p>Bridge 25N: Stringer/multi-beam or girder - 1965 Structure No. 200091025N14182 Length: 231' Height: 100.0' Width: 30.0' Under Clearance: 17.0' Weight Limit: 0 Facility Carried: 191 ML Structure Type: 3 SP CONT ROLLED BM Features Intersected: 191 OVER US 5 Surface: Bituminous Inspection Date: 5/2022 Maintenance/Ownership: State</p>	
<p>Bridge 26N: Stringer/multi-beam or girder - 1965 Structure No. 200091026N14182 Length: 316' Height: 100.0' Width: 30.0' Under Clearance: 17.0' Weight Limit: 0 Facility Carried: 191 ML Structure Type: 3 SP CONT WLD GIRDER Features Intersected: BLACK RIVER Surface: Bituminous Inspection Date: 5/2022 Maintenance/Ownership: State</p>	
<p>Bridge 27N: Stringer/multi-beam or girder - 1965 Structure No. 200091027N14182 Length: 74' Height: 100.0' Width: 38.0' Under Clearance: 15.0' Weight Limit: 0 Facility Carried: 191 ML Structure Type: ROLLED BEAM Features Intersected: BIKE PATH Surface: Bituminous Inspection Date: 5/2022 Maintenance/Ownership: State</p>	

<p>Historic Projects</p> <ul style="list-style-type: none"> Unknown Retreatment Resurface Bituminous Mix Skinny Mix Bituminous Seal 	<p>Functional Class</p> <ul style="list-style-type: none"> 1 - Interstate System 2 - Other Freeways and Expressways 3 - Principal Arterial 4 - Minor Arterial 5 - Major Collector 6 - Minor Collector 	<p>Curves</p> <ul style="list-style-type: none"> Left (design) Right <p>Grades</p> <ul style="list-style-type: none"> Left (design) grade up Right (design) grade down 	<p>Traffic Counters</p> <ul style="list-style-type: none"> Continuous (CTC) Weight-In-Motion (WIM) Short-Term, Scheduled Short-Term, Unscheduled 	<p>Crash Locations</p> <ul style="list-style-type: none"> Fatal Injury Property Damage Only Unknown Crash Type <p>High Crash Locations (HCL's)</p> <p>Sections (& Intersections)</p> <ul style="list-style-type: none"> 1 - 100 (1 - 10) 101 - 200 (11 - 20) 201 - 300 (21 - 30) 301 - 400 (31 - 40) 401 - 800 (41 - 113) 	<p>Mileage by Functional Class By Sheet</p> <p>91-1 1 - Interstate 9.000</p>	<p>Mileage by Town By Sheet</p> <p>ETE - I091-0000 9.0 of 177.432</p>	<p>DISTRICT</p> <p>2</p>	<p>TOWN</p> <p>ROCKINGHAM, SPRINGFIELD</p>	<p>Date: 02/14/24</p>	<p>ROUTE</p> <p>I-91</p> <p>ETE mileage: 36.0 to 45.0</p>
--	--	--	---	--	---	--	---------------------------------	---	------------------------------	--