
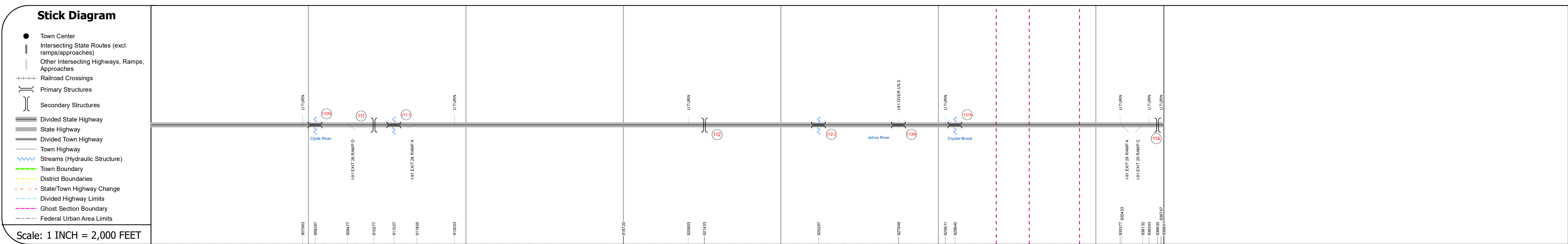
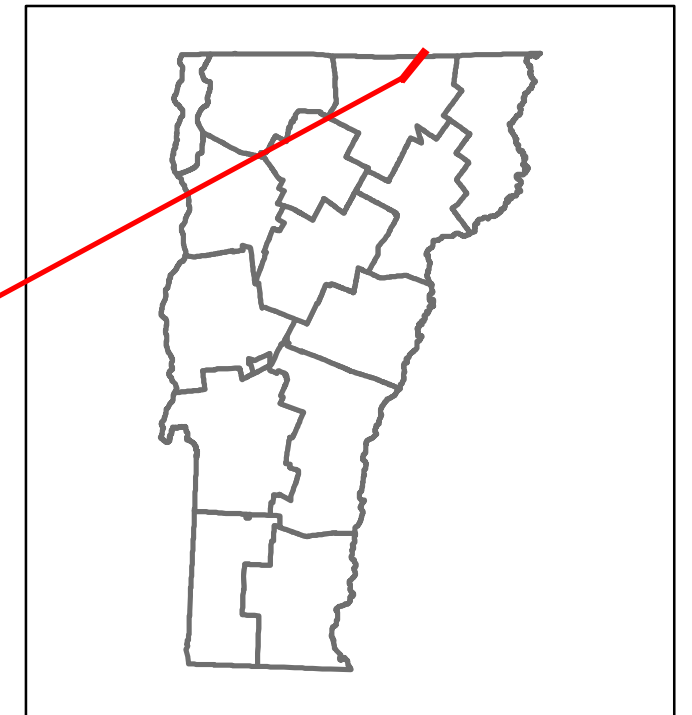


DISTRICT	TOWN	ROUTE
9	DERBY	I-91



Year	2022	2021	2020	2019	2018
AAADT	2618	2438	2159	2879	5700
	2185	566	692	923	
					3200
					1306
					819
					725
					966
					1041
					2700

### STRUCTURE DESCRIPTIONS

**Bridge 110N:**  
Stringer/multi-beam or girder - 1970  
Structure No: 200091110N10072  
Length: 303'  
Height: 100.0'  
Width: 38.0'  
Weight Limit: 0  
Facility Carried: 1 91 ML  
Structure Type: 3 SPAN CONT GIRDER  
Features Intersected: CLYDE RIVER  
Surface: Bituminous  
Inspection Date: 6/2022  
Maintenance/Ownership: State

**Unknown 111:**  
Unknown  
Structure No: 200034017810072  
Structure Type: Unknown

**Bridge 111-1:**  
Culvert - 1963  
Structure No: 30009111110071  
Length: 7'  
Under Clearance: 8.0'  
Weight Limit: 0  
Facility Carried: I91  
Structure Type: CGMPP ALUM SLEEVED  
Features Intersected: BROOK  
Inspection Date: 10/2019  
Maintenance: State

**Unknown 112:**  
Unknown  
Structure No: 200319004A10072  
Structure Type: Unknown

**Bridge 112-2:**  
Culvert - 1962  
Structure No: 300091112210071  
Length: 8'  
Under Clearance: 8.0'  
Weight Limit: 0  
Facility Carried: I91  
Structure Type: CGMPP  
Features Intersected: BROOK  
Inspection Date: 10/2019  
Maintenance: State

**Bridge 113N:**  
Stringer/multi-beam or girder - 1962  
Structure No: 200091113N10072  
Length: 214'  
Height: 100.0'  
Width: 42.0'  
Under Clearance: 16.0'  
Weight Limit: 0  
Facility Carried: 1 91 ML  
Structure Type: 3 SPAN ROLLED BEAM  
Features Intersected: 1 91 OVER US 5  
Surface: Bituminous  
Inspection Date: 5/2022  
Maintenance/Ownership: State

**Bridge 1131N:**  
Culvert - 1962  
Structure No: 300091113N10071  
Length: 7'  
Under Clearance: 8.0'  
Weight Limit: 0  
Facility Carried: I91  
Structure Type: CGMPP  
Features Intersected: BROOK  
Inspection Date: 10/2019  
Maintenance: State

**Unknown 114:**  
Unknown  
Structure No: 200318000110072  
Structure Type: Unknown

<b>Historic Projects</b> <ul style="list-style-type: none"> <li>Unknown</li> <li>Retreatment</li> <li>Resurface</li> <li>Bituminous Mix</li> <li>Skinny Mix</li> <li>Bituminous Seal</li> </ul>	<b>Functional Class</b> <ul style="list-style-type: none"> <li>1 - Interstate System</li> <li>2 - Other Freeways and Expressways</li> <li>3 - Principal Arterial</li> <li>4 - Minor Arterial</li> <li>5 - Major Collector</li> <li>6 - Minor Collector</li> </ul>	<b>Curves</b> <ul style="list-style-type: none"> <li>Left (degree)</li> <li>Right (degree)</li> </ul>	<b>Grades</b> <ul style="list-style-type: none"> <li>Left (percent) grade up</li> <li>Right (percent) grade down</li> </ul>	<b>Traffic Counters</b> <ul style="list-style-type: none"> <li>Continuous (CTC)</li> <li>Weight-In-Motion (WIM)</li> <li>Short-Term, Scheduled</li> <li>Short-Term, Unscheduled</li> </ul>	<b>Crash Locations</b> <ul style="list-style-type: none"> <li>Fatal</li> <li>Injury</li> <li>Property Damage Only</li> <li>Unknown Crash Type</li> </ul>	<b>Mileage by Functional Class By Sheet</b> 91-3 1 - Interstate 6.432	<b>Mileage by Town By Sheet</b> ETE - I091-0000 6.432 of 177.432	<b>DISTRICT</b> 9	<b>TOWN</b> DERBY	<b>Date:</b> 02/14/24	<b>ROUTE</b> I-91
<b>Speed Zones</b> 25 30 35 40 45 50 55 60 65						<b>High Crash Locations (HCL's)</b> Sections (& Intersections) 1 - 100 (1 - 10) 201 - 300 (21 - 30) 101 - 200 (11 - 20) 301 - 400 (31 - 40) 401 - 800 (41 - 113)		<b>Page Total Mileage:</b> 6.432 mi		<b>Page Total Mileage:</b> 6.432 mi	