Route Log and Progress Chart

DRAFT

Please Note: Errors and Omissions May Exist.
Contact the VTrans Mapping Section with questions or concerns.

DISTRICT	TOWN	ROUTE
9	BROWNINGTON, COVENTRY, IRASBURG, DERBY	I-91

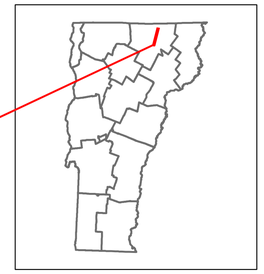

Base Map

1 in = 0.5 miles

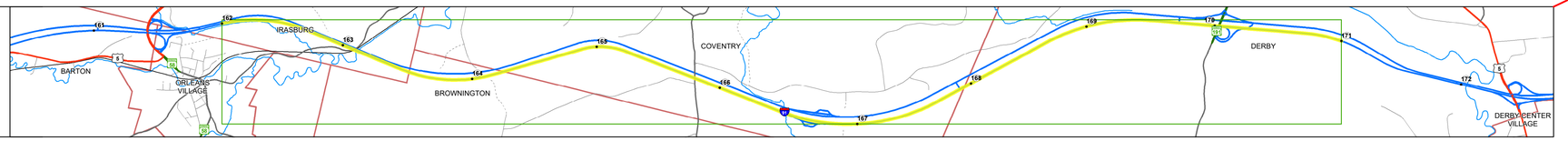

Stick Diagram

- Town Center
- Intersecting State Routes (excl. ramps/approaches)
- Other Intersecting Highways, Ramps, Approaches
- Railroad Crossings
- Primary Structures
- Secondary Structures
- Divided State Highway
- State Highway
- Divided Town Highway
- Town Highway
- Streams (Hydraulic Structure)
- Town Boundary
- District Boundaries
- State/Town Highway Change
- Divided Highway Limits
- Ghost Section Boundary
- Federal Urban Area Limits

Scale: 1 INCH = 2,000 FEET

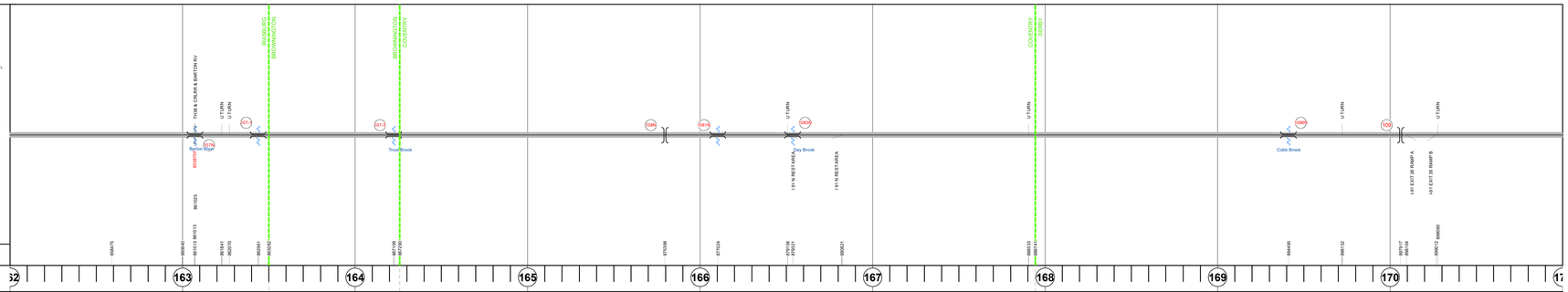

Road Widths

Travellane	24
Roadway	40
Lane Count	2
Base	Two 2 1/2" Plant Mix Base Courses
Subbase	24" Crushed Rock

Curves

Grades

+3.8 | +3.2 | -5 | +5

Guardrails

Rumblestrips

Speed Zone

Curves: Head-on, FTC6

Curves: Overturn, FTC7

Curves: Run-off Road, FTC8

Curves: Fixed Object, FTC9

Curves: Night Run-off Road, FTC10

Interstate: Overturn, FTC11

Tangents: Head-on, FTC12

Tangents: Overturn, FTC13

Tangents: Run-off Road, FTC14

Risk

- Primary Risk
- High Risk
- Medium Risk
- Low Risk
- Minimal Risk
- Not a Focus Facility

AADT

2022	3224	2740	2618
2021	3002	1901	2438
2020	2863	1684	2159
2019	3817	2245	2879
2018	7900		5700

STRUCTURE DESCRIPTIONS

Bridge 107N:
Stringer/multi-beam or girder - 1971
Structure No. 200091107N10112
Length: 447'
Height: 100.0'
Width: 39.0'
Under Clearance: 22.0'
Weight Limit: 0
Facility Carried: I 91 ML
Structure Type: 4SP CONT W GIR / RBM
Features Intersected: TH38 + CRLRR + BARTON RV
Surface: Bituminous
Inspection Date: 6/2022
Maintenance/Ownership: State

Bridge 107-1:
Culvert - 1972
Structure No. 300091107110111
Length: 6'
Under Clearance: 6.0'
Weight Limit: 0
Facility Carried: I91
Structure Type: ACCGMPP
Features Intersected: SWAMP DRAIN
Inspection Date: 10/2019
Maintenance: State

Bridge 107-3:
Culvert - 1972
Structure No. 300091107310031
Length: 8'
Under Clearance: 8.0'
Weight Limit: 0
Facility Carried: I91
Structure Type: CGMPP
Features Intersected: TROUT BROOK
Inspection Date: 10/2019
Maintenance: State

Unknown 108N:
Unknown
Structure No. 201005D08N10051
Structure Type: Unknown

Bridge 1081N:
Culvert - 1972
Structure No. 300091H81N10051
Length: 7'
Under Clearance: 5.0'
Weight Limit: 0
Facility Carried: I91
Structure Type: CGMPPA
Features Intersected: BROOK
Inspection Date: 10/2019
Maintenance: State

Bridge 1083N:
Culvert - 1972
Structure No. 300091H83N10051
Length: 13'
Under Clearance: 9.0'
Weight Limit: 0
Facility Carried: I91
Structure Type: CGMPPA
Features Intersected: DAY BROOK
Inspection Date: 10/2019
Maintenance: State

Bridge 1088N:
Culvert - 1972
Structure No. 300091H88N10071
Length: 15'
Under Clearance: 9.0'
Weight Limit: 0
Facility Carried: I91
Structure Type: CGMPPA
Features Intersected: COBB BROOK
Inspection Date: 10/2019
Maintenance: State

Unknown 109:
Unknown
Structure No. 201343000110072
Structure Type: Unknown

Historic Projects

- Unknown
- Retreatment
- Resurface
- Bituminous Mix
- Skinny Mix
- Bituminous Seal
- Bituminous Concrete
- Bituminous Macadam
- Cold Plane and Bituminous Concrete
- Concrete
- Gravel
- Surface Treated Gravel
- Plant Mix
- Reclaimed Base and Bituminous Concrete

Indicated plans available - http://vtransmap01.act.state.vt.us/rp/dpr/Diwebstore/

Functional Class

- 1 - Interstate System
- 2 - Other Freeways and Expressways
- 3 - Principal Arterial
- 4 - Minor Arterial
- 5 - Major Collector
- 6 - Minor Collector

Speed Zones

SPEED 25, SPEED 30, SPEED 35, SPEED 40, SPEED 45, SPEED 50, SPEED 55, SPEED 60, SPEED 65

Curves (degrees): Left, Right

Grades (percent): grade up, grade down

Road Widths (ft)

Traffic Counters

- Continuous (CTC)
- Weigh-In-Motion (WIM)
- Short-Term, Scheduled
- Short-Term, Unscheduled

(counter ID)

AADT (AADT)

Crash Locations

- Fatal
- Injury
- Property Damage Only
- Unknown Crash Type

High Crash Locations (HCL's)
Sections (& Intersections)

HCL No.	
1 - 100 (1 - 10)	201 - 300 (21 - 30)
101 - 200 (11 - 20)	301 - 400 (31 - 40)
	401 - 800 (41 - 113)

Mileage by Functional Class By Sheet

91-3	1 - Interstate	9.000

Page Total Mileage: 9.000 mi

Mileage by Town By Sheet

ETE - I091-0000		9.0 of 177.432

Page Total Mileage: 9.0 mi

DISTRICT	TOWN	Date: 02/14/24	ROUTE
9	BROWNINGTON, COVENTRY, IRASBURG, DERBY	19 of 20 TWN mileage: 162.0 to 171.0	I-91 ETE mileage: 162.0 to 171.0