Route Log and Progress Chart

DRAFT

Please Note: Errors and Omissions May Exist.
Contact the VTrans Mapping Section with questions or concerns.

DISTRICT	TOWN	ROUTE
7	BRADFORD, FAIRLEE	I-91

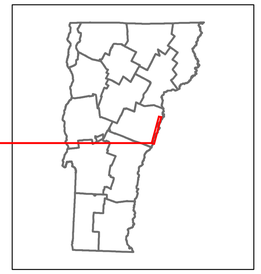

91 SOUTH

Base Map

1 in = 0.8 miles

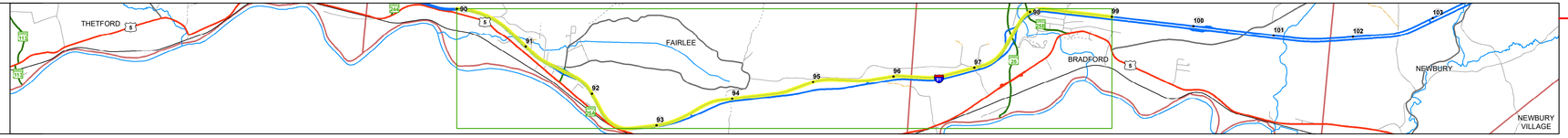

Stick Diagram

- Town Center
- Intersecting State Routes (excl. ramps/approaches)
- Other Intersecting Highways, Ramps, Approaches
- Railroad Crossings
- Primary Structures
- Secondary Structures
- Divided State Highway
- State Highway
- Divided Town Highway
- Town Highway
- Streams (Hydraulic Structure)
- Town Boundary
- District Boundaries
- State/Town Highway Change
- Divided Highway Limits
- Ghost Section Boundary
- Federal Urban Area Limits

Scale: 1 INCH = 2,000 FEET

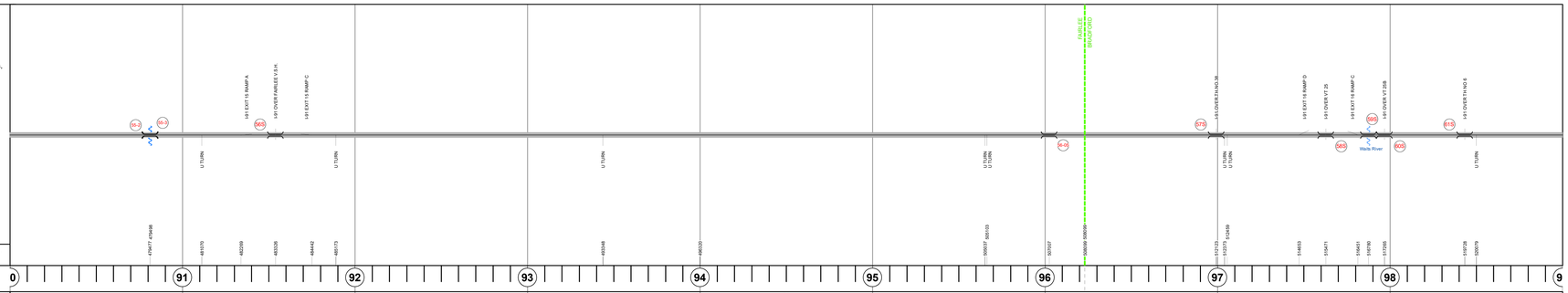

Road Widths

Travellane	24
Roadway	38
Lane Count	2
Base	Two 2 1/2" Plant Mix Base Courses
Subbase	24" Crushed Rock; 24" Crushed Stone

Curves: 3.3; 3.3

Grades: -3.5; +3; +5; +3.3; -5; +4.7; +5

Guardrails

Rumblestrips

Speed Zone

Curves: Head-on, FTC6

Curves: Overturn, FTC7

Curves: Run-off Road, FTC8

Curves: Fixed Object, FTC9

Curves: Night Run-off Road, FTC10

Interstate: Overturn, FTC11

Tangents: Head-on, FTC12

Tangents: Overturn, FTC13

Tangents: Run-off Road, FTC14

Risk
- Primary Risk
- High Risk
- Medium Risk
- Low Risk
- Minimal Risk
- Not a Focus Facility

AADT

2022	2243	3211	4026	3624	2782
2021	1759	3244	4020	1822	2590
2020	2272	2873	3484	1614	2294
2019	5251	3831	4315	2152	3058
2018					

STRUCTURE DESCRIPTIONS

Bridge 55-2:
Culvert - 1971
Structure No. 30009155-209061
Length: 7'
Under Clearance: 7.0'
Weight Limit: 0
Facility Carried: I91
Structure Type: CGMPP
Features Intersected: LAKE MOREY OUTLET
Inspection Date: 10/2022
Maintenance: State

Bridge 55-3:
Culvert - 1971
Structure No. 30009155-309061
Length: 7'
Under Clearance: 7.0'
Weight Limit: 0
Facility Carried: I91
Structure Type: CGMPP
Features Intersected: BROOK
Inspection Date: 10/2022
Maintenance: State

Bridge 56S:
Stringer/multi-beam or girder - 1971
Structure No. 200091056S09062
Length: 99'
Height: 100.0'
Width: 39.0'
Under Clearance: 14.0'
Weight Limit: 0
Facility Carried: I 91 ML
Structure Type: ROLLED BEAM
Features Intersected: I 91 OVER FAIRLEE V.S.H.
Surface: Bituminous
Inspection Date: 5/2022
Maintenance/Ownership: State

Unknown 56-05:
Unknown
Structure No. 30009156-509061
Structure Type: Unknown

Bridge 57S:
Frame - 1971
Structure No. 200091057S09012
Length: 25'
Height: 100.0'
Width: 39.0'
Under Clearance: 14.0'
Weight Limit: 0
Facility Carried: I 91 ML
Structure Type: RC FRAME
Features Intersected: I 91 OVER TH NO 38
Inspection Date: 5/2022
Maintenance/Ownership: State

Bridge 58S:
Stringer/multi-beam or girder - 1971
Structure No. 200091058S09012
Length: 225'
Height: 100.0'
Width: 39.0'
Under Clearance: 16.0'
Weight Limit: 0
Facility Carried: I 91 ML
Structure Type: 3 SP CONT WLD GIRDER
Features Intersected: I 91 OVER VT 25
Surface: Bituminous
Inspection Date: 5/2022
Maintenance/Ownership: State

Bridge 59S:
Stringer/multi-beam or girder - 1973
Structure No. 200091059S09012
Length: 271'
Height: 100.0'
Width: 40.0'
Weight Limit: 0
Facility Carried: I 91 ML
Structure Type: 2 SP WELD PLT GIRDER
Features Intersected: WAITS RIVER
Surface: Bituminous
Inspection Date: 5/2022
Maintenance/Ownership: State

Bridge 60S:
Stringer/multi-beam or girder - 1973
Structure No. 200091060S09012
Length: 160'
Height: 100.0'
Width: 40.0'
Under Clearance: 25.0'
Weight Limit: 0
Facility Carried: I 91 ML
Structure Type: WELDED PLATE GIRDER
Features Intersected: I 91 OVER VT 25B
Surface: Bituminous
Inspection Date: 5/2022
Maintenance/Ownership: State

Bridge 61S:
Stringer/multi-beam or girder - 1973
Structure No. 200091061S09012
Length: 122'
Height: 100.0'
Width: 39.0'
Under Clearance: 15.0'
Weight Limit: 0
Facility Carried: I 91 ML
Structure Type: WELDED PLATE GIRDER
Features Intersected: I 91 OVER TH NO 6
Surface: Bituminous
Inspection Date: 5/2022
Maintenance/Ownership: State

Historic Projects
- Unknown
- Retreatment
- Resurface
- Bituminous Mix
- Skinny Mix
- Bituminous Seal
- Bituminous Concrete
- Bituminous Macadam
- Cold Plane and Bituminous Concrete
- Concrete
- Gravel
- Surface Treated Gravel
- Plant Mix
- Reclaimed Base and Bituminous Concrete

Indicated plans available - http://vtransmap01.act.state.vt.us/rp/dgx/Dlwebstore/

Functional Class
- 1 - Interstate System
- 2 - Other Freeways and Expressways
- 3 - Principal Arterial
- 4 - Minor Arterial
- 5 - Major Collector
- 6 - Minor Collector

Speed Zones: SPEED 25, SPEED 30, SPEED 35, SPEED 40, SPEED 45, SPEED 50, SPEED 55, SPEED 60, SPEED 65

Curves (degrees): Left, Right

Grades (percent): grade up, grade down

Road Widths (ft)

Traffic Counters
- Continuous (CTC)
- Weigh-In-Motion (WIM)
- Short-Term, Scheduled
- Short-Term, Unscheduled

(counter ID)

AADT (AADT)

Crash Locations
- Fatal
- Injury
- Property Damage Only
- Unknown Crash Type

High Crash Locations (HCL's)
Sections (& Intersections)

HCL No.	
1 - 100 (1 - 10)	201 - 300 (21 - 30)
101 - 200 (11 - 20)	301 - 400 (31 - 40)
	401 - 800 (41 - 113)

Mileage by Functional Class By Sheet

91-2	1 - Interstate	9.000

Page Total Mileage: 9.000 mi

Mileage by Town By Sheet

ETE - I091-0000S		9.0 of 177.432

Page Total Mileage: 9.0 mi

DISTRICT	TOWN	Date: 02/14/24	ROUTE
7	BRADFORD, FAIRLEE	11 of 20 TWN mileage: 90.0 to 99.0	I-91 ETE mileage: 90.0 to 99.0