

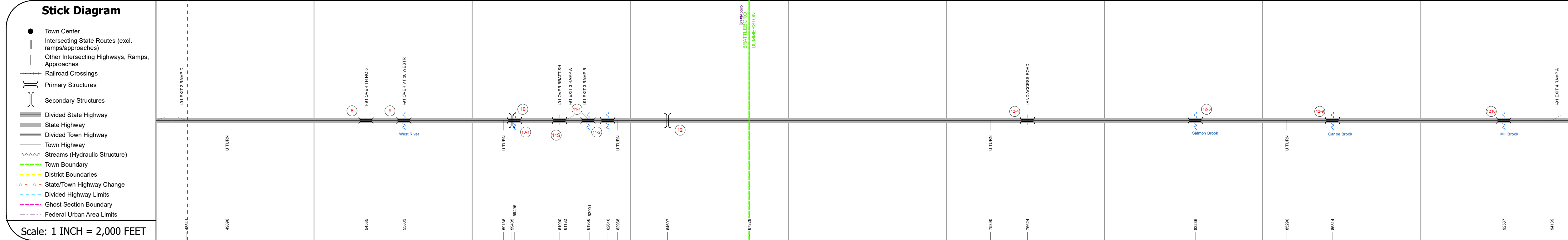
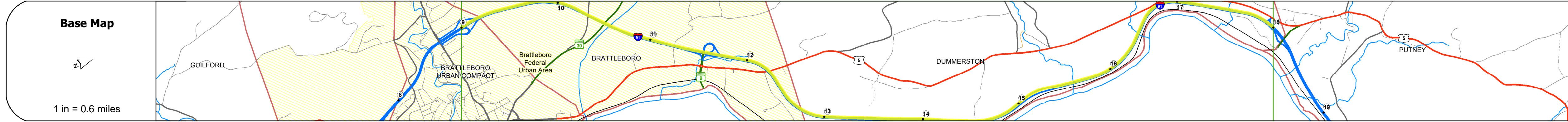
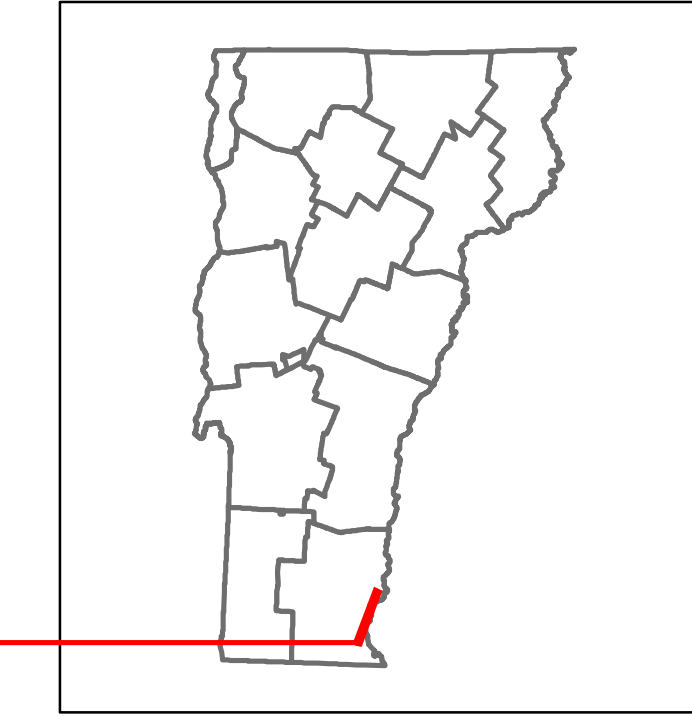


Route Log and Progress Chart


DRAFT

Please Note: Errors and Omissions May Exist.
Contact the VTrans Mapping Section with questions or concerns.

DISTRICT	TOWN	ROUTE
2	BRATTLEBORO, DUMMERSTON	I-91



Road Widths	Travellane	24
Roadway	38	
Lane Count	2	
Base	Two 4" Crushed Stone Base Course	
Subbase	24" Crushed Rock	
Curves	3	
Grades	+3.5, -5, +2.5, -4, +5, -2.2, -3.3, -3.6, +3, -2.5, +4, -3.4, +2.8	
Guardrails		
Rumblestrips		
Speed Zone		
Curves: Head-on, FTC6		
Curves: Overturn, FTC7		
Curves: Run-off Road, FTC8		
Curves: Fixed Object, FTC9		
Curves: Night Run-off Road, FTC10		
Interstate: Overturn, FTC11		
Tangents: Head-on, FTC12		
Tangents: Overturn, FTC13		
Tangents: Run-off Road, FTC14		



AADT	2022	819780	10026	9159	8763	6693	6369
	2021	796852	11091	4802	6232	6232	4762
	2020	676069	9342	4253	6360	6360	4612
	2019	228092	11849	5671	8480	8480	6149
	2018						

STRUCTURE DESCRIPTIONS

<p>Bridge 8: Tee Beam - 2017 Structure No. 200091000813022 Length: 88' Height: 100.0' Width: 101.0' Under Clearance: 15.0' Weight Limit: 0 Facility Carried: I 91 ML Structure Type: NEXT BEAM Features Intersected: I 91 OVER TH NO 5 Inspection Date: 5/2022 Maintenance/Ownership: State</p>	<p>Bridge 12-9: Culvert - 1961 Structure No. 20009112-913052 Length: 20' Height: 100.0' Weight Limit: 0 Facility Carried: I 91 ML Structure Type: TWIN CELL RC BOX Features Intersected: CANOE BROOK Inspection Date: 5/2022 Maintenance/Ownership: State</p>
<p>Bridge 9: Segmental box girder - 2017 Structure No. 200091000913022 Length: 1038' Height: 100.0' Width: 101.0' Under Clearance: 62.0' Weight Limit: 0 Facility Carried: I 91 ML Structure Type: CONCRETE BOX GIRDER Features Intersected: I 91 OVER VT 30 WESTR Inspection Date: 5/2022 Maintenance/Ownership: State</p>	<p>Bridge 12-10: Culvert - 1961 Structure No. 300091121013051 Length: 8' Under Clearance: 6.0' Weight Limit: 0 Facility Carried: I 91 Structure Type: RC BOX Features Intersected: BROOK Inspection Date: 5/2022 Maintenance: State</p>
<p>Unknown 10: Unknown Structure No. 2013020D1013021 Structure Type: Unknown</p>	<p>Bridge 10-1: Culvert - 1960 Structure No. 30009110-113021 Length: 11' Under Clearance: 8.0' Weight Limit: 0 Facility Carried: I 91 Structure Type: CGMPPA Features Intersected: BROOK Inspection Date: 11/2022 Maintenance: State</p>
<p>Bridge 11S: Stinger/multi-beam or girder - 1960 Structure No. 200091011S13022 Length: 142' Height: 100.0' Width: 42.0' Under Clearance: 14.0' Weight Limit: 0 Facility Carried: I 91 ML Structure Type: 3 SPAN ROLLED BEAM Features Intersected: I 91 OVER BRATT.SH Surface: Bituminous Inspection Date: 5/2022 Maintenance/Ownership: State</p>	<p>Bridge 11-1: Culvert - 1960 Structure No. 30009111-113021 Length: 7' Under Clearance: 6.0' Weight Limit: 0 Facility Carried: I 91 Structure Type: CGMPPA Features Intersected: DRAINAGE DITCH Inspection Date: 10/2019 Maintenance: State</p>
<p>Bridge 11-2: Culvert - 1961 Structure No. 20009111-213022 Length: 20' Height: 100.0' Weight Limit: 0 Facility Carried: I 91 ML Structure Type: RC BOX Features Intersected: BROOK Inspection Date: 5/2022 Maintenance/Ownership: State</p>	<p>Unknown 12: Unknown Structure No. 200113010B13022 Structure Type: Unknown</p>
<p>Bridge 12-4: Culvert - 1961 Structure No. 30009112-413051 Length: 14' Under Clearance: 12.0' Weight Limit: 0 Facility Carried: I 91 Structure Type: RC BOX Features Intersected: LAND ACCESS ROAD Inspection Date: 11/2019 Maintenance: State</p>	<p>Bridge 12-6: Culvert - 1961 Structure No. 20009112-613052 Length: 20' Height: 100.0' Weight Limit: 0 Facility Carried: I 91 ML Structure Type: TWIN CELL RC BOX Features Intersected: SALMON BROOK Inspection Date: 5/2022 Maintenance/Ownership: State</p>

<p>Historic Projects</p> <ul style="list-style-type: none"> Unknown Retreatment Resurface Bituminous Mix Skinny Mix Bituminous Seal 	<p>Functional Class</p> <ul style="list-style-type: none"> 1 - Interstate System 2 - Other Freeways and Expressways 3 - Principal Arterial 4 - Minor Arterial 5 - Major Collector 6 - Minor Collector 	<p>Curves</p> <ul style="list-style-type: none"> Left (deg) Right (deg) 	<p>Grades</p> <ul style="list-style-type: none"> Left (deg) Right (deg) 	<p>Traffic Counters</p> <ul style="list-style-type: none"> Continuous (CTC) Weight-In-Motion (WIM) Short-Term, Scheduled Short-Term, Unscheduled 	<p>Crash Locations</p> <ul style="list-style-type: none"> Fatal Injury Property Damage Only Unknown Crash Type 	<p>Mileage by Functional Class By Sheet</p> <p>91-1 1 - Interstate 9.000</p>	<p>Mileage by Town By Sheet</p> <p>ETE - I091-0000S 9.0 of 177.432</p>	<p>DISTRICT</p> <p>2</p>	<p>TOWN</p> <p>BRATTLEBORO, DUMMERSTON</p>	<p>Date: 02/14/24</p>	<p>ROUTE</p> <p>I-91</p>
<p>AADT</p> <p>Indicated plans available - http://vtransmap01.ad.state.vt.us/rp/cpr/D/webstore/</p>								<p>2 of 20</p> <p>TWN mileage: 9.0 to 18.0</p>	<p>ETE mileage: 9.0 to 18.0</p>		