
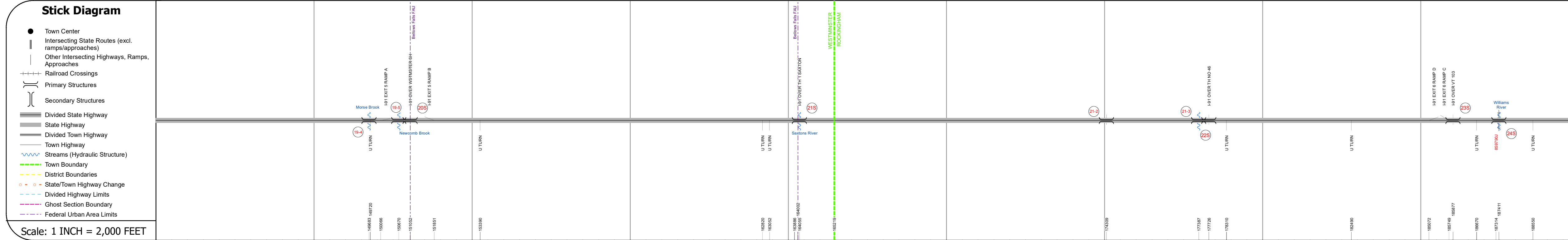
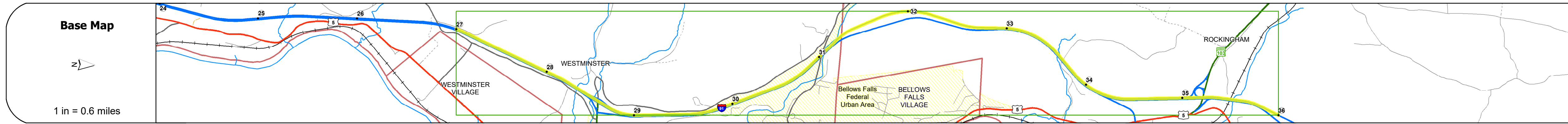
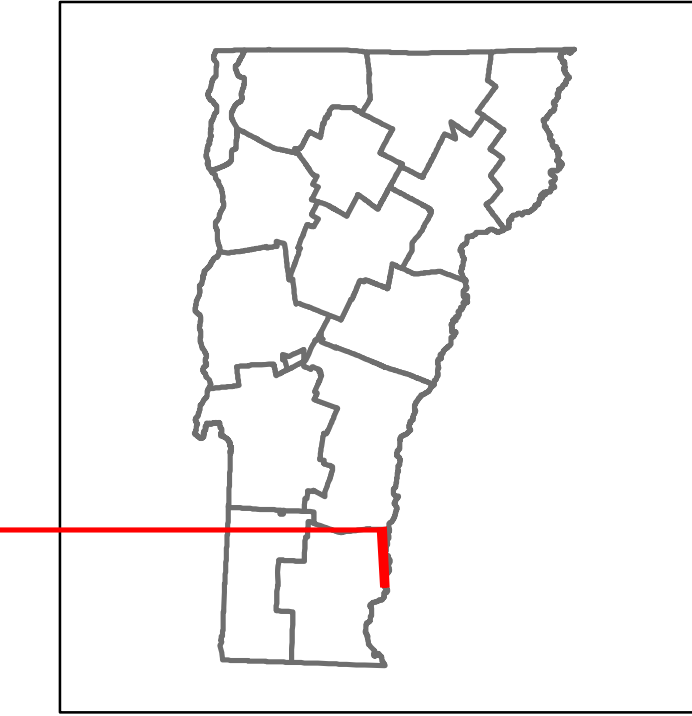


DISTRICT	TOWN	ROUTE
2	WESTMINSTER, ROCKINGHAM	I-91



Risk	Primary Risk		High Risk		Medium Risk		Low Risk		Minimal Risk		Not a Focus Facility	
2022	5726	6410								6117	5412	
2021	5366	4768								4677	5039	
2020	4646	4223								4143	4463	
2019	7008	5631								5524	5951	
2018												

STRUCTURE DESCRIPTIONS

Bridge 19-4:
Culvert - 1963
Structure No. 30009119-413201
Length: 12'
Under Clearance: 10.0'
Weight Limit: 0
Facility Carried: I91
Structure Type: RC BOX
Features Intersected: BROOK
Inspection Date: 11/2019
Maintenance: State

Bridge 19-5:
Culvert - 1963
Structure No. 30009119-513201
Length: 10'
Under Clearance: 8.0'
Weight Limit: 0
Facility Carried: I91
Structure Type: RC BOX
Features Intersected: BROOK
Inspection Date: 11/2019
Maintenance: State

Bridge 20S:
Stringer/multi-beam or girder - 1963
Structure No. 200091020S13202
Length: 163'
Height: 100.0'
Width: 30.0'
Under Clearance: 16.0'
Weight Limit: 0
Facility Carried: I91 ML
Structure Type: 3 SPAN ROLLED BEAM
Features Intersected: I 91 OVER WSTMSTER SH
Surface: Bituminous
Inspection Date: 5/2022
Maintenance/Ownership: State

Bridge 21S:
Stringer/multi-beam or girder - 1963
Structure No. 200091021S13202
Length: 542'
Height: 100.0'
Width: 30.0'
Under Clearance: 19.0'
Weight Limit: 0
Facility Carried: I91 ML
Structure Type: 8 SPAN ROLLED BEAM
Features Intersected: I 91 OVER TH 1 SAKTON
Surface: Bituminous
Inspection Date: 4/2023
Maintenance/Ownership: State

Bridge 21-2:
Culvert - 1963
Structure No. 30009121-213141
Length: 7'
Under Clearance: 5.0'
Weight Limit: 0
Facility Carried: I91
Structure Type: RC BOX
Features Intersected: WATER MAIN SLEEVE
Inspection Date: 11/2019
Maintenance: State

Bridge 21-3:
Culvert - 2001
Structure No. 30009121-313141
Length: 10'
Under Clearance: 6.0'
Weight Limit: 0
Facility Carried: I91
Structure Type: SEGMENTAL RC BOX
Features Intersected: WEBB BROOK
Inspection Date: 11/2019
Maintenance: State

Bridge 22S:
Stringer/multi-beam or girder - 1963
Structure No. 200091022S13142
Length: 84'
Height: 100.0'
Width: 38.0'
Under Clearance: 13.0'
Weight Limit: 0
Facility Carried: I91 ML
Structure Type: ROLLED BEAM
Features Intersected: I 91 OVER TH NO 46
Surface: Bituminous
Inspection Date: 5/2022
Maintenance/Ownership: State

Bridge 23S:
Stringer/multi-beam or girder - 1963
Structure No. 200091023S13142
Length: 157'
Height: 100.0'
Width: 42.0'
Under Clearance: 15.0'
Weight Limit: 0
Facility Carried: I91 ML
Structure Type: 3 SPAN ROLLED BEAM
Features Intersected: I 91 OVER VT 103
Surface: Bituminous
Inspection Date: 5/2022
Maintenance/Ownership: State

Historic Projects <ul style="list-style-type: none"> Unknown Retreatment Resurface Bituminous Mix Skiny Mix Bituminous Seal 	Functional Class <ul style="list-style-type: none"> 1 - Interstate 2 - Other 3 - Principal Arterial 4 - Minor Arterial 5 - Major Collector 6 - Minor Collector 	Curves <ul style="list-style-type: none"> Left (deg) Right (deg) 	Grades <ul style="list-style-type: none"> Left (percent) grade up Right (percent) grade down 	Traffic Counters <ul style="list-style-type: none"> Continuous (CTC) Weight-In-Motion (WIM) Short-Term, Scheduled Short-Term, Unscheduled 	Crash Locations <ul style="list-style-type: none"> Fatal Injury Property Damage Only Unknown Crash Type 	Mileage by Functional Class By Sheet 91-1 1 - Interstate 9.000	Mileage by Town By Sheet ETE - I091-0000S 9.0 of 177.432	DISTRICT 2	TOWN WESTMINSTER, ROCKINGHAM	Date: 02/14/24	ROUTE I-91
Speed Zones 25 30 35 40 45 50 55 60 65						High Crash Locations (HCL's) HCL No. 201 - 300 (21 - 30) 1 - 100 (1 - 10) 301 - 400 (31 - 40) 101 - 200 (11 - 20) 401 - 800 (41 - 113)		Page Total Mileage: 9.000 mi		Page Total Mileage: 9.0 mi	