

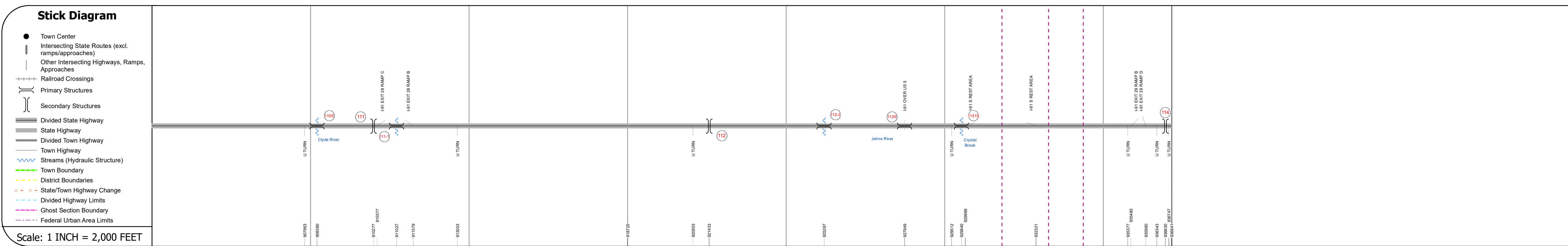
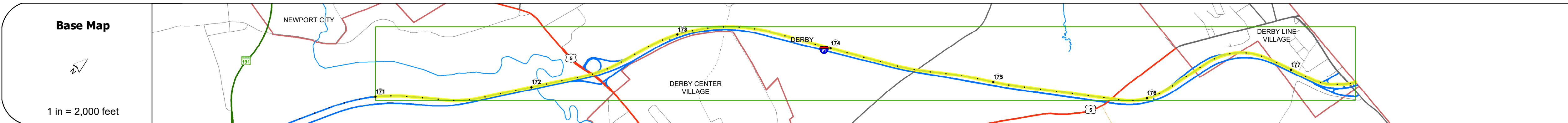
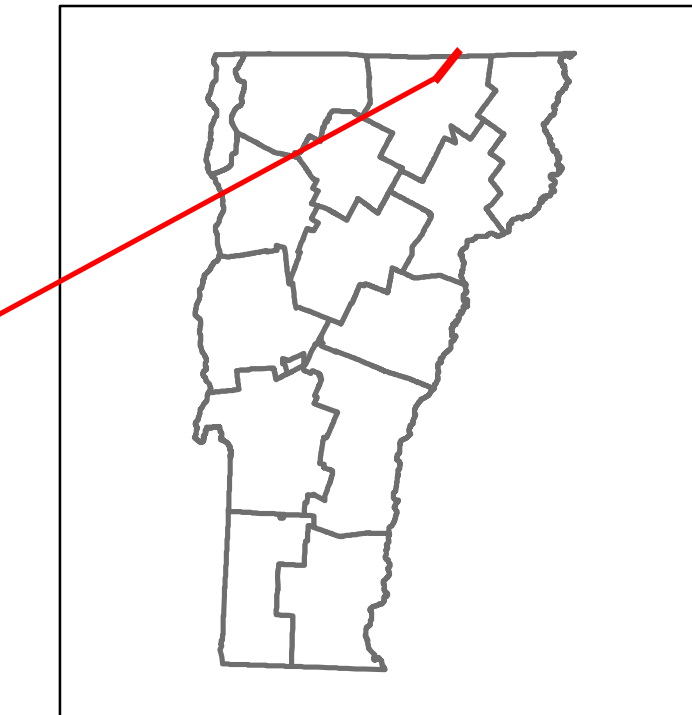


Route Log and Progress Chart

DRAFT

Please Note: Errors and Omissions May Exist.
Contact the VTrans Mapping Section with questions or concerns.

DISTRICT	TOWN	ROUTE
9	DERBY	I-91



Travellane	Roadway	Lane Count	Base	Subbase
			Two 2 1/2" Plant Mix Base Courses	
			24" Crushed Rock	
			Two 2 1/2" Crushed Stone Base Courses	
			Two 2 1/2" Plant Mix Base Courses	

Curves	Grades	Guardrails	Rumblestrips	Speed Zone	Curves: Head-on, FTC6	Curves: Overturn, FTC7	Curves: Run-off Road, FTC8	Curves: Fixed Object, FTC9	Curves: Night Run-off Road, FTC10	Interstate: Overturn, FTC11	Tangents: Head-on, FTC12	Tangents: Overturn, FTC13	Tangents: Run-off Road, FTC14

Risk	2022	2021	2020	2019	2018
Primary Risk					
High Risk					
Medium Risk					
Low Risk					
Minimal Risk					
Not a Focus Facility					

Year	2022	2021	2020	2019	2018
ADT	2677	2493	2208	2944	
	2235	835	740	986	
	1331	1062	1071	1615	
	1331	786	696	828	
	1331	847	750	1000	

STRUCTURE DESCRIPTIONS

Bridge 110S:
Stringer/multi-beam or girder - 1970
Structure No. 200091110S10072
Length: 322'
Height: 100.0'
Width: 38.0'
Weight Limit: 0
Facility Carried: 1 91 ML
Structure Type: 3 SPAN CONT GIRDER
Features Intersected: CLYDE RIVER
Surface: Bituminous
Inspection Date: 6/2022
Maintenance/Ownership: State

Unknown 111:
Unknown
Structure No. 200034017810072
Structure Type: Unknown

Bridge 111-1:
Culvert - 1963
Structure No. 30009111110071
Length: 7'
Under Clearance: 8.0'
Weight Limit: 0
Facility Carried: I91
Structure Type: CGMPP ALUM SLEEVED
Features Intersected: BROOK
Inspection Date: 10/2019
Maintenance: State

Unknown 112:
Unknown
Structure No. 200319004A10072
Structure Type: Unknown

Bridge 112-2:
Culvert - 1962
Structure No. 300091112210071
Length: 8'
Under Clearance: 8.0'
Weight Limit: 0
Facility Carried: I91
Structure Type: CGMPP
Features Intersected: BROOK
Inspection Date: 10/2019
Maintenance: State

Bridge 113S:
Stringer/multi-beam or girder - 1969
Structure No. 200091113S10072
Length: 194'
Height: 100.0'
Width: 38.0'
Under Clearance: 19.0'
Weight Limit: 0
Facility Carried: 1 91 ML
Structure Type: 3 SP CONT ROLLED BM
Features Intersected: I 91 OVER US 5
Surface: Bituminous
Inspection Date: 5/2022
Maintenance/Ownership: State

Bridge 1131S:
Culvert - 1962
Structure No. 300091H13S10071
Length: 7'
Under Clearance: 8.0'
Weight Limit: 0
Facility Carried: I91
Structure Type: CGMPP
Features Intersected: BROOK
Inspection Date: 10/2019
Maintenance: State

Unknown 114:
Unknown
Structure No. 200318000110072
Structure Type: Unknown

Historic Projects <ul style="list-style-type: none"> Unknown Retreatment Resurface Bituminous Mix Skinny Mix Bituminous Seal 	Functional Class <ul style="list-style-type: none"> 1 - Interstate 2 - Other 3 - Principal Arterial 4 - Minor Arterial 5 - Major Collector 6 - Minor Collector 	Curves <ul style="list-style-type: none"> Left (degree) Right (degree) 	Grades <ul style="list-style-type: none"> Left (percent) grade up Right (percent) grade down 	Traffic Counters <ul style="list-style-type: none"> Continuous (CTC) Weight-In-Motion (WIM) Short-Term, Scheduled Short-Term, Unscheduled 	Crash Locations <ul style="list-style-type: none"> Fatal Injury Property Damage Only Unknown Crash Type 	Mileage by Functional Class By Sheet 91-3 1 - Interstate 6.432	Mileage by Town By Sheet ETE - I091-0000S 6.432 of 177.432	DISTRICT 9	TOWN DERBY	Date: 02/14/24	ROUTE I-91
High Crash Locations (HCL's) Sections (& Intersections) 1 - 100 (1 - 10) 201 - 300 (21 - 30) 101 - 200 (11 - 20) 301 - 400 (31 - 40) 401 - 800 (41 - 113)						Page Total Mileage: 6.432 mi	Page Total Mileage: 6.432 mi	20 of 20 TWN mileage: 171.0 to 177.432	ETE mileage: 171.0 to 177.432		

For More Information Contact - Vermont Agency of Transportation, Policy, Planning and Intermodal Development Division - Mapping Section, 219 North Main Street, Barre, VT 05641 Telephone: 802-828-2600.