

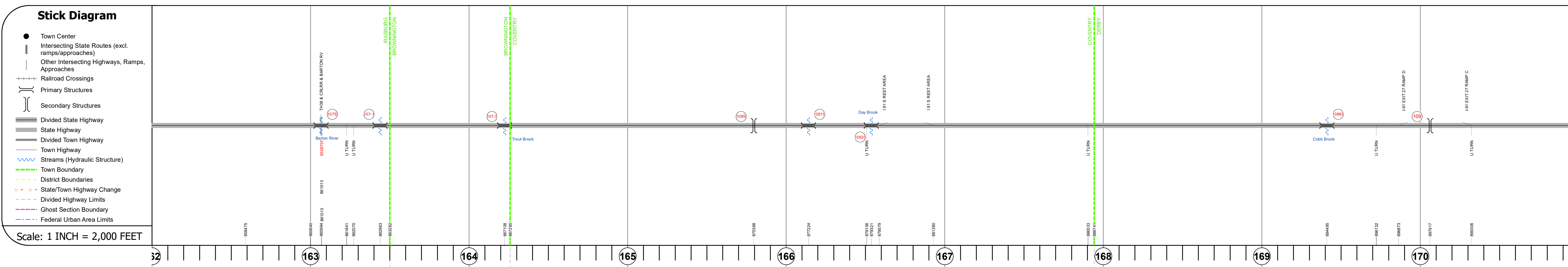
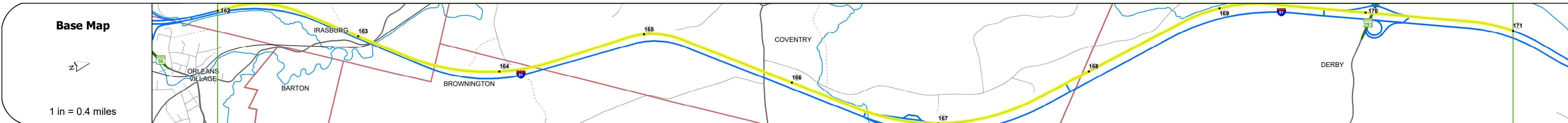
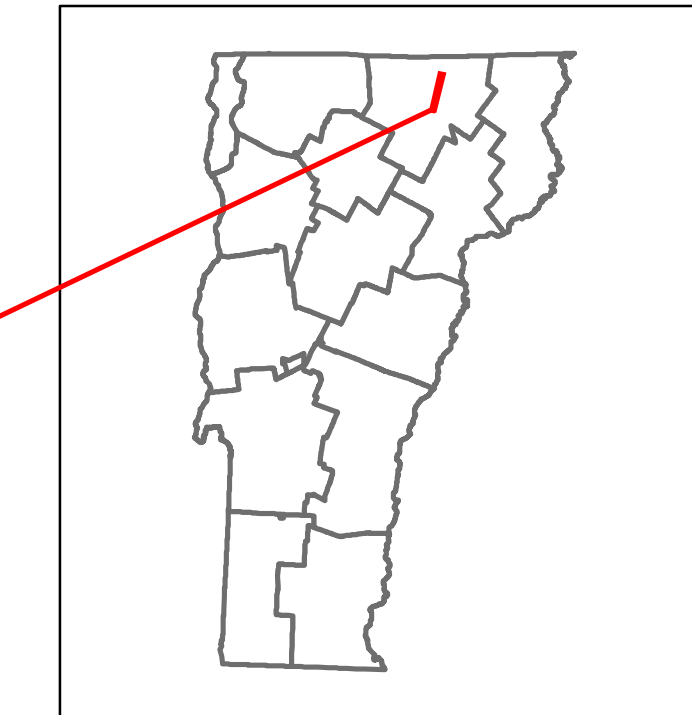


Route Log and Progress Chart

DRAFT

Please Note: Errors and Omissions May Exist. Contact the VTrans Mapping Section with questions or concerns.

DISTRICT	TOWN	ROUTE
9	BROWNINGTON, COVENTRY, IRASBURG, DERBY	I-91



Travellane	
Roadway	
Lane Count	
Base	
Subbase	
Curves	
Grades	+4.5, +4, -4, +5
Guardrails	
Rumblestrips	
Speed Zone	
Curves: Head-on, FTC6	
Curves: Overturn, FTC7	
Curves: Run-off Road, FTC8	
Curves: Fixed Object, FTC9	
Curves: Night Run-off Road, FTC10	
Interstate: Overturn, FTC11	
Tangents: Head-on, FTC12	
Tangents: Overturn, FTC13	
Tangents: Run-off Road, FTC14	

Risk	
Primary Risk	Black
High Risk	Red
Medium Risk	Orange
Low Risk	Yellow
Minimal Risk	Green
Not a Focus Facility	Grey

STRUCTURE DESCRIPTIONS

Bridge 107S:
Stringer/multi-beam or girder - 1971
Structure No. 200091107S10112
Length: 447'
Height: 100.0'
Width: 39.0'
Under Clearance: 26.0'
Weight Limit: 0
Facility Carried: I 91 ML
Structure Type: 4SP CONT W GIR / RBM
Features Intersected: TH38 + CRLRR + BARTON RV
Surface: Bituminous
Inspection Date: 6/2022
Maintenance/Ownership: State

Bridge 107-1:
Culvert - 1972
Structure No. 300091107110111
Length: 6'
Under Clearance: 6.0'
Weight Limit: 0
Facility Carried: I91
Structure Type: ACCMPP
Features Intersected: SWAMP DRAIN
Inspection Date: 10/2019
Maintenance: State

Bridge 107-3:
Culvert - 1972
Structure No. 300091107310031
Length: 8'
Under Clearance: 8.0'
Weight Limit: 0
Facility Carried: I91
Structure Type: CGMPP
Features Intersected: TROUT BROOK
Inspection Date: 10/2019
Maintenance: State

Unknown 108S:
Unknown
Structure No. 201005D08S10051
Structure Type: Unknown

Bridge 1081S:
Culvert - 1972
Structure No. 300091H81S10051
Length: 7'
Under Clearance: 5.0'
Weight Limit: 0
Facility Carried: I91
Structure Type: CGMPP
Features Intersected: BROOK
Inspection Date: 10/2019
Maintenance: State

Bridge 1083S:
Culvert - 1972
Structure No. 300091H83S10051
Length: 13'
Under Clearance: 9.0'
Weight Limit: 0
Facility Carried: I91
Structure Type: CGMPPA W CONC INVERT
Features Intersected: DAY BROOK
Inspection Date: 10/2019
Maintenance: State

Bridge 1088S:
Culvert - 1997
Structure No. 300091H88S10071
Length: 15'
Weight Limit: 0
Facility Carried: I91
Structure Type: CGMPPA
Features Intersected: COBB BROOK
Inspection Date: 10/2019
Maintenance: State

Unknown 109:
Unknown
Structure No. 201343000110072
Structure Type: Unknown

Year	2022	2021	2020	2019	2018
AAADT	3371	3139	3024	4032	
				2836	2677
				2046	2493
				1812	2208
				2416	2944

Historic Projects <ul style="list-style-type: none"> Unknown Retreatment Resurface Bituminous Mix Skippy Mix Bituminous Seal 	Functional Class <ul style="list-style-type: none"> 1 - Interstate 2 - Other 3 - Principal Arterial 4 - Minor Arterial 5 - Major Collector 6 - Minor Collector 	Curves <ul style="list-style-type: none"> Left Right 	Grades <ul style="list-style-type: none"> Left Right 	Traffic Counters <ul style="list-style-type: none"> Continuous (CTC) Weight-In-Motion (WIM) Short-Term, Scheduled Short-Term, Unscheduled 	Crash Locations <ul style="list-style-type: none"> Fatal Injury Property Damage Only Unknown Crash Type 	Mileage by Functional Class By Sheet 91-3 1 - Interstate 9.000	Mileage by Town By Sheet ETE - I091-0000S 9.0 of 177.432	DISTRICT 9	TOWN BROWNINGTON, COVENTRY, IRASBURG, DERBY	Date: 02/14/24	ROUTE I-91 ETE mileage: 162.0 to 171.0
--	--	--	--	---	---	--	--	----------------------	---	-----------------------	---