

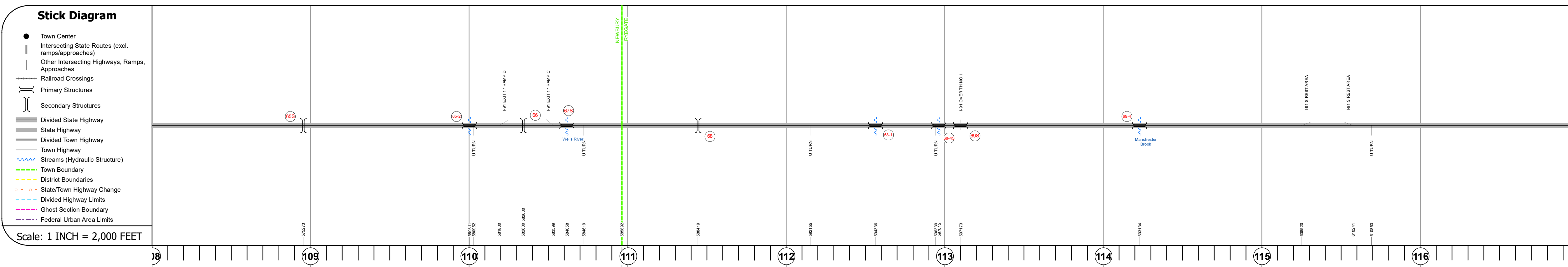
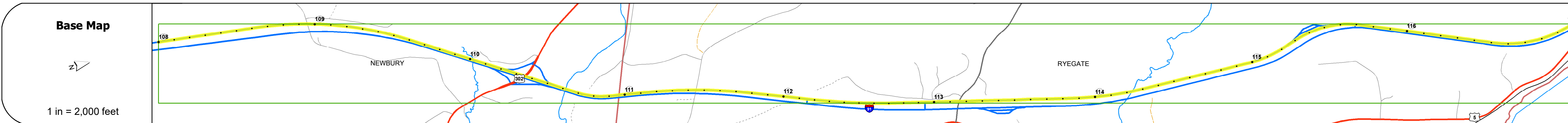
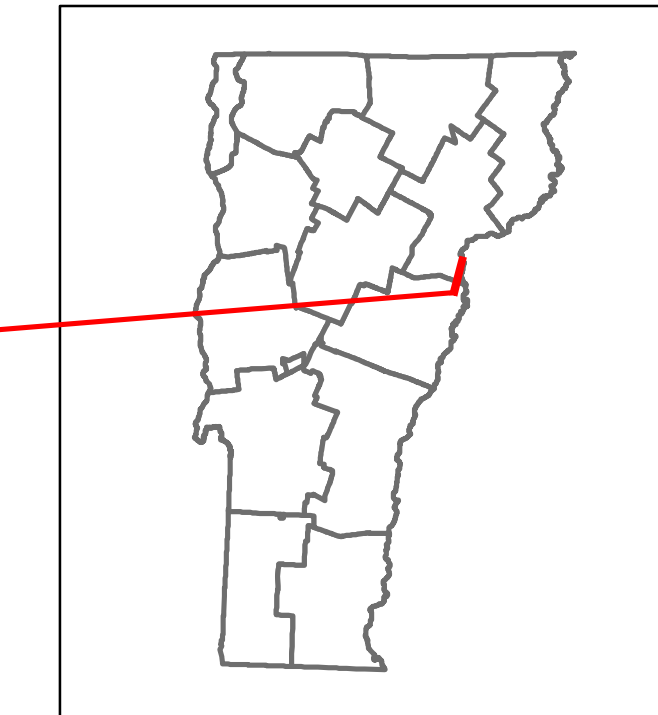


Route Log and Progress Chart

DRAFT

Please Note: Errors and Omissions May Exist.
Contact the VTrans Mapping Section with questions or concerns.

DISTRICT	TOWN	ROUTE
7	RYEGATE, NEWBURY	I-91



Travellane	
Roadway	
Lane Count	
Base	
Subbase	
Curves	
Grades	
Guardrails	
Rumblestrips	
Speed Zone	
Curves: Head-on, FTC6	
Curves: Overturn, FTC7	
Curves: Run-off Road, FTC8	
Curves: Fixed Object, FTC9	
Curves: Night Run-off Road, FTC10	
Interstate: Overturn, FTC11	
Tangents: Head-on, FTC12	
Tangents: Overturn, FTC13	
Tangents: Run-off Road, FTC14	

Risk	
Primary Risk	
High Risk	
Medium Risk	
Low Risk	
Minimal Risk	
Not a Focus Facility	

Year	2022	2021	2020	2019	2018
ADT	2782	2590	2294	3058	

STRUCTURE DESCRIPTIONS

Unknown 65S:
Unknown
Structure No. 200907D65S09071
Structure Type: Unknown

Bridge 65-2:
Culvert - 1973
Structure No. 30009165-209071
Length: 17'
Under Clearance: 10.0'
Weight Limit: 0
Facility Carried: I91
Structure Type: CGMPP
Features Intersected: BROOK
Inspection Date: 11/2019
Maintenance: State

Unknown 66:
Unknown
Structure No. 200026042C09072
Structure Type: Unknown

Bridge 67S:
Stringer/multi-beam or girder - 1973
Structure No. 200091067S09072
Length: 33'
Height: 100.0'
Width: 39.0'
Weight Limit: 0
Facility Carried: I 91 ML
Structure Type: 3SPN CONT WLD PLD GR
Features Intersected: WELLS RIVER
Surface: Bituminous
Inspection Date: 5/2022
Maintenance/Ownership: State

Unknown 68:
Unknown
Structure No. 2003100D6803101
Structure Type: Unknown

Bridge 68-1:
Culvert - 1973
Structure No. 30009168-103101
Length: 7'
Under Clearance: 8.0'
Weight Limit: 0
Facility Carried: I91
Structure Type: CGMPP
Features Intersected: BROOK
Inspection Date: 12/2019
Maintenance: State

Bridge 68-4S:
Culvert - 1974
Structure No. 300091684S03101
Length: 10'
Under Clearance: 10.0'
Weight Limit: 0
Facility Carried: I91
Structure Type: CGMPP STEEL SLEEVED
Features Intersected: BROOK
Inspection Date: 12/2019
Maintenance: State

Bridge 69S:
Stringer/multi-beam or girder - 1976
Structure No. 200091069S03102
Length: 92'
Height: 100.0'
Width: 38.0'
Under Clearance: 14.0'
Weight Limit: 0
Facility Carried: I 91 ML
Structure Type: ROLLED BEAM
Features Intersected: I 91 OVER TH NO 1
Surface: Bituminous
Inspection Date: 5/2022
Maintenance/Ownership: State

Bridge 69-4:
Culvert - 1976
Structure No. 30009169-403101
Length: 13'
Under Clearance: 11.0'
Weight Limit: 0
Facility Carried: I91
Structure Type: RC BOX
Features Intersected: MANCHESTER BROOK
Inspection Date: 12/2019
Maintenance: State

Historic Projects <ul style="list-style-type: none"> Unknown Retreatment Resurface Bituminous Mix Skinny Mix Bituminous Seal 	Functional Class <ul style="list-style-type: none"> 1 - Interstate System 2 - Other Freeways and Expressways 3 - Principal Arterial 4 - Minor Arterial 5 - Major Collector 6 - Minor Collector 	Curves <ul style="list-style-type: none"> Left (deg) Right (deg) 	Grades <ul style="list-style-type: none"> Left (percent) Right (percent) 	Traffic Counters <ul style="list-style-type: none"> Continuous (CTC) Weight-In-Motion (WIM) Short-Term, Scheduled Short-Term, Unscheduled 	Crash Locations <ul style="list-style-type: none"> Fatal Injury Property Damage Only Unknown Crash Type 	Mileage by Functional Class By Sheet 91-2 1 - Interstate 9.000	Mileage by Town By Sheet ETE - I091-0000S 9.0 of 177.432	DISTRICT 7	TOWN RYEGATE, NEWBURY	Date: 02/14/24	ROUTE I-91 ETE mileage: 108.0 to 117.0
----------------------------------------------------------------------------------------------------------------------------------------------------------------------------------------------------	----------------------------------------------------------------------------------------------------------------------------------------------------------------------------------------------------------------------------------------------------------------------	----------------------------------------------------------------------------------------------------	------------------------------------------------------------------------------------------------------------	-----------------------------------------------------------------------------------------------------------------------------------------------------------------------------------------------	-------------------------------------------------------------------------------------------------------------------------------------------------------------	--------------------------------------------------------------------------	--------------------------------------------------------------------	----------------------	---------------------------------	-----------------------	-----------------------------------------------------