

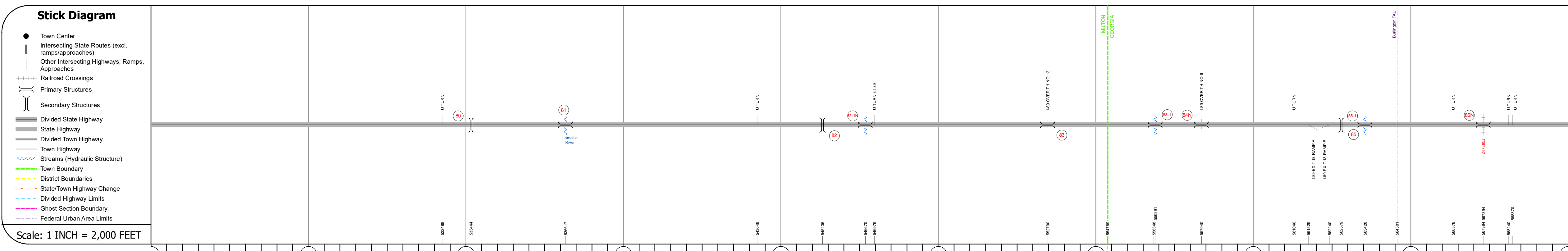
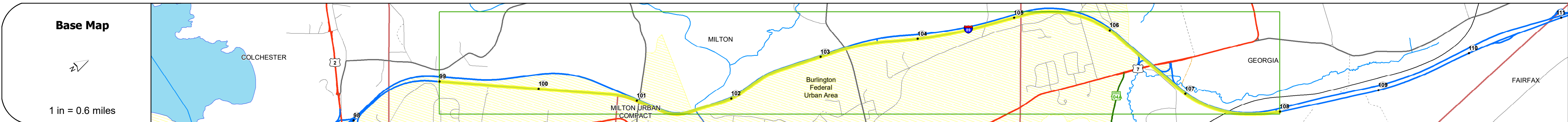
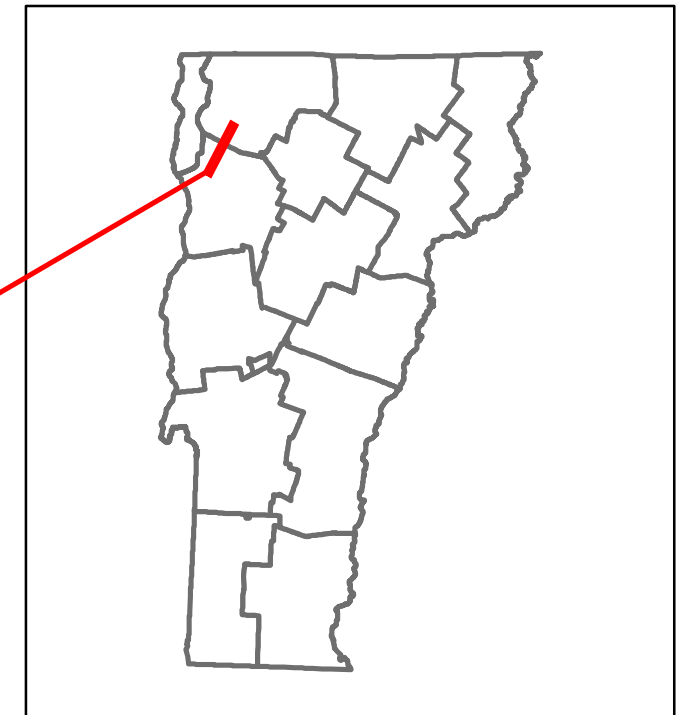


Route Log and Progress Chart

DRAFT

Please Note: Errors and Omissions May Exist.
Contact the VTrans Mapping Section with questions or concerns.

DISTRICT	TOWN	ROUTE
8, 5	GEORGIA, MILTON	I-89



Category	Station 9	Station 100	Station 101	Station 102	Station 103	Station 104	Station 105	Station 106	Station 107	Station 108
Road Widths							Two 2 1/2" Cr. Stone Base Course			0" Crushed Stone Base Course
Curves			3							
Grades		+2.1	-5	+4		+3.3				+5
Guardrails										
Rumblestrips										
Speed Zone										
Curves: Head-on, FTC6										
Curves: Overturn, FTC7										
Curves: Run-off Road, FTC8										
Curves: Fixed Object, FTC9										
Curves: Night Run-off Road, FTC10										
Interstate: Overturn, FTC11										
Tangents: Head-on, FTC12										
Tangents: Overturn, FTC13										
Tangents: Run-off Road, FTC14										

Year	AADT										
	9	100	101	102	103	104	105	106	107	108	
2022									10967	11041	11906
2021									8436	9548	9548
2020									7472	8457	8457
2019									8963	13551	11276
2018											22400

STRUCTURE DESCRIPTIONS

Unknown 80:
Unknown
Structure No. 2004100D8004101
Structure Type: Unknown

Bridge 81:
Stringer/multi-beam or girder - 2016
Structure No. 200089008104102
Length: 467'
Height: 100.0'
Width: 102.0'
Weight Limit: 0
Facility Carried: I 89 ML
Structure Type: 3 SPAN CONT WELD GIR
Features Intersected: LAMOILLE RIVER
Inspection Date: 6/2022
Maintenance/Ownership: State

Unknown 82:
Unknown
Structure No. 2004100D8204101
Structure Type: Unknown

Bridge 82-1N:
Culvert - 1967
Structure No. 300089821N04101
Length: 6'
Under Clearance: 6.0'
Weight Limit: 0
Facility Carried: I89
Structure Type: ACCGMPP
Features Intersected: BROOK
Inspection Date: 11/2019
Maintenance: State

Bridge 83:
Slab - 1967
Structure No. 200089008304102
Length: 25'
Height: 100.0'
Width: 76.0'
Under Clearance: 14.0'
Weight Limit: 0
Facility Carried: I 89 ML
Structure Type: RC BOX
Features Intersected: I 89 OVER TH NO 12
Inspection Date: 6/2022
Maintenance/Ownership: State

Bridge 83-1:
Culvert (Arch) - 1967
Structure No. 30008983-106081
Length: 6'
Under Clearance: 6.0'
Weight Limit: 0
Facility Carried: I89
Structure Type: SEGMENTAL RC ARCH
Features Intersected: BROOK
Inspection Date: 11/2019
Maintenance: State

Bridge 84N:
Stringer/multi-beam or girder - 1967
Structure No. 200089084N06082
Length: 94'
Height: 100.0'
Width: 37.0'
Under Clearance: 14.0'
Weight Limit: 0
Facility Carried: I 89 ML
Structure Type: ROLLED BEAM
Features Intersected: I 89 OVER TH NO 6
Surface: Bituminous
Inspection Date: 6/2022
Maintenance/Ownership: State

Unknown 85:
Unknown
Structure No. 200285163A06082
Structure Type: Unknown

Bridge 85-1:
Culvert - 1967
Structure No. 30008985-106081
Length: 10'
Under Clearance: 12.0'
Weight Limit: 0
Facility Carried: I89
Structure Type: CGMPP W/ STEEL LINER
Features Intersected: BROOK
Inspection Date: 4/2021
Maintenance: State

Bridge 86N:
Stringer/multi-beam or girder - 1967
Structure No. 200089086N06082
Length: 752'
Height: 100.0'
Width: 30.0'
Under Clearance: 24.0'
Weight Limit: 0
Facility Carried: I 89 ML
Structure Type: 8 SPAN ROLLED BEAM
Features Intersected: I 89 OVER NECRR
Surface: Bituminous
Inspection Date: 6/2022
Maintenance/Ownership: State

Historic Projects Unknown, Retreatment, Resurface, Bituminous Mix, Bituminous Seal, Surface Treated Gravel, Plant Mix, Reclaimed Base and Bituminous Concrete	Functional Class 1- Interstate System, 2- Other Freeways and Expressways, 3- Principal Arterial, 4- Minor Arterial, 5- Major Collector, 6- Minor Collector	Curves Left (deg), Right (deg), Grades (deg) up/down, Road Widths (ft)	Traffic Counters Continuous (CTC), Weigh-In-Motion (WIM), Short-Term, Scheduled, Short-Term, Unscheduled	Crash Locations Fatal, Injury, Property Damage Only, Unknown Crash Type, High Crash Locations (HCL's)	Mileage by Functional Class By Sheet 89-3 1 - Interstate 9.000	Mileage by Town By Sheet ETE - I089-0000 9.0 of 130.254	DISTRICT 8, 5	TOWN GEORGIA, MILTON	Date: 02/14/24	ROUTE I-89 ETE mileage: 99.0 to 108.0
AADT Indicated plans available - http://vtransmap01.aot.state.vt.us/rp/cpr/D/webstore/						Page Total Mileage: 9.000 mi	Page Total Mileage: 9.0 mi	12 of 15 TWN mileage: 99.0 to 108.0		