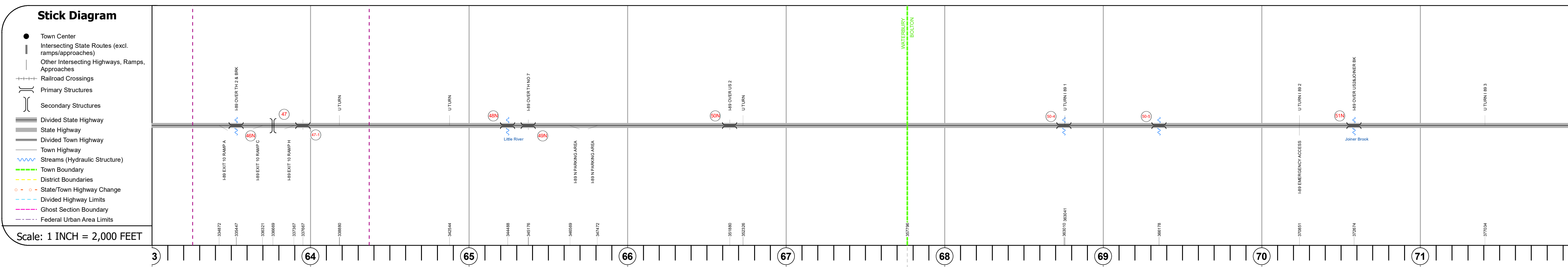
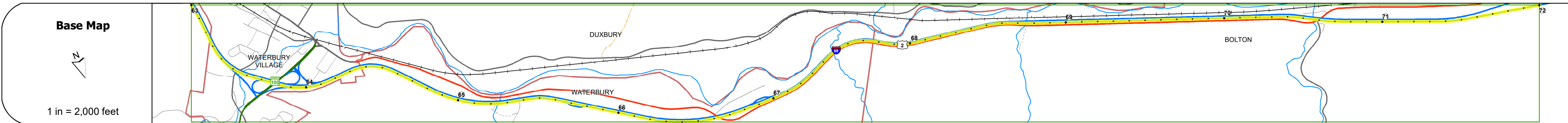
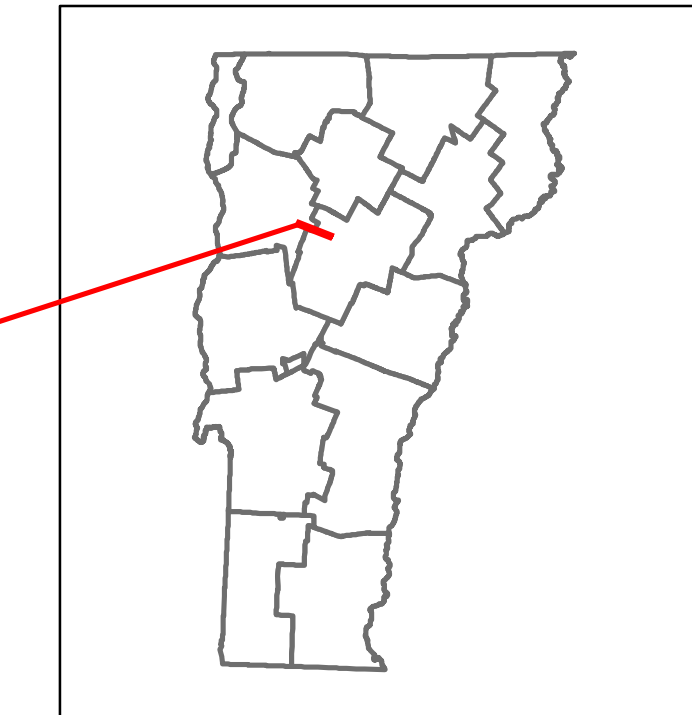


DISTRICT	TOWN	ROUTE
5, 6	BOLTON, WATERBURY	I-89



Travellane	
Roadway	
Lane Count	
Base	
Subbase	
Curves	
Grades	
Guardrails	
Rumblestrips	
Speed Zone	
Curves: Head-on, FTC6	
Curves: Overturn, FTC7	
Curves: Run-off Road, FTC8	
Curves: Fixed Object, FTC9	
Curves: Night Run-off Road, FTC10	
Interstate: Overturn, FTC11	
Tangents: Head-on, FTC12	
Tangents: Overturn, FTC13	
Tangents: Run-off Road, FTC14	

Risk	
Primary Risk	
High Risk	
Medium Risk	
Low Risk	
Minimal Risk	
Not a Focus Facility	
ADT	
2022	13060 → 12861 → 12842 → 12675
2021	12160 → 7929 → 9494 → 11949
2020	8918 → 6110 → 7431 → 10138
2019	11891 → 8146 → 9908 → 14582
2018	23700 → 28200

### STRUCTURE DESCRIPTIONS

**Bridge 46N:**  
Stringer/multi-beam or girder - 1960  
Structure No. 200089046N12182  
Length: 380'  
Height: 100.0'  
Width: 31.0'  
Under Clearance: 28.0'  
Weight Limit: 0  
Facility Carried: 1 89 ML  
Structure Type: 5 SPAN ROLLED BEAM  
Features Intersected: 1 89 OVER TH 2 + BRK  
Surface: Bituminous  
Inspection Date: 5/2022  
Maintenance/Ownership: State

**Unknown 47:**  
Unknown  
Structure No. 200013019712182  
Structure Type: Unknown

**Bridge 47-1:**  
Culvert - 1960  
Structure No. 30008947-112181  
Length: 6'  
Under Clearance: 5.0'  
Weight Limit: 0  
Facility Carried: 189  
Structure Type: RC PIPE  
Features Intersected: WATER MAIN SLEEVE  
Inspection Date: 10/2019  
Maintenance: State

**Bridge 48N:**  
Stringer/multi-beam or girder - 1961  
Structure No. 200089048N12182  
Length: 300'  
Height: 100.0'  
Width: 32.0'  
Under Clearance: 16.0'  
Weight Limit: 0  
Facility Carried: 1 89 ML  
Structure Type: 3 SP CONT WELD PLT G  
Features Intersected: LITTLE RIVER  
Surface: Bituminous  
Inspection Date: 5/2022  
Maintenance/Ownership: State

**Bridge 49N:**  
Stringer/multi-beam or girder - 1961  
Structure No. 200089049N12182  
Length: 101'  
Height: 100.0'  
Width: 44.0'  
Under Clearance: 16.0'  
Weight Limit: 0  
Facility Carried: 1 89 ML  
Structure Type: ROLLED BEAM  
Features Intersected: 1 89 OVER TH NO 7  
Surface: Bituminous  
Inspection Date: 5/2022  
Maintenance/Ownership: State

**Bridge 50N:**  
Stringer/multi-beam or girder - 1961  
Structure No. 200089050N12182  
Length: 238'  
Height: 100.0'  
Width: 32.0'  
Under Clearance: 18.0'  
Weight Limit: 0  
Facility Carried: 1 89 ML  
Structure Type: 3 SP CONT WLD GIRDER  
Features Intersected: 1 89 OVER US 2  
Surface: Bituminous  
Inspection Date: 5/2022  
Maintenance/Ownership: State

**Bridge 50-4:**  
Culvert - 1961  
Structure No. 30008950-404011  
Length: 14'  
Under Clearance: 12.0'  
Weight Limit: 0  
Facility Carried: 189  
Structure Type: RC BOX  
Features Intersected: JONAH BRK  
Inspection Date: 10/2019  
Maintenance: State

**Bridge 50-5:**  
Culvert - 1961  
Structure No. 30008950-504011  
Length: 10'  
Under Clearance: 8.0'  
Weight Limit: 0  
Facility Carried: 189  
Structure Type: RC BOX  
Features Intersected: BROOK  
Inspection Date: 8/2019  
Maintenance: State

**Bridge 51N:**  
Stringer/multi-beam or girder - 1961  
Structure No. 200089051N04012  
Length: 364'  
Height: 100.0'  
Width: 32.0'  
Under Clearance: 14.0'  
Weight Limit: 0  
Facility Carried: 1 89 ML  
Structure Type: 5 SPN CONT GIR / RB  
Features Intersected: 1 89 OVER US2+JOINER BK  
Surface: Bituminous  
Inspection Date: 5/2022  
Maintenance/Ownership: State

Historic Projects	Functional Class	Crash Locations	Mileage by Functional Class By Sheet	Mileage by Town By Sheet	DISTRICT	TOWN	Date: 02/14/24	ROUTE
<ul style="list-style-type: none"> <li>Unknown</li> <li>Retreatment</li> <li>Resurface</li> <li>Bituminous Mix</li> <li>Skinny Mix</li> <li>Bituminous Seal</li> </ul>	<ul style="list-style-type: none"> <li>1 - Interstate System</li> <li>2 - Other Freeways and Expressways</li> <li>3 - Principal Arterial</li> <li>4 - Minor Arterial</li> <li>5 - Major Collector</li> <li>6 - Minor Collector</li> </ul>	<ul style="list-style-type: none"> <li>Fatal</li> <li>Injury</li> <li>Property Damage Only</li> <li>Unknown Crash Type</li> </ul>	89-2 1 - Interstate 9.000 Page Total Mileage: 9.000 mi	ETE - I089-0000 9.0 of 130.254 Page Total Mileage: 9.0 mi	5, 6	BOLTON, WATERBURY	8 of 15 TWN mileage: 63.0 to 72.0	I-89 ETE mileage: 63.0 to 72.0