

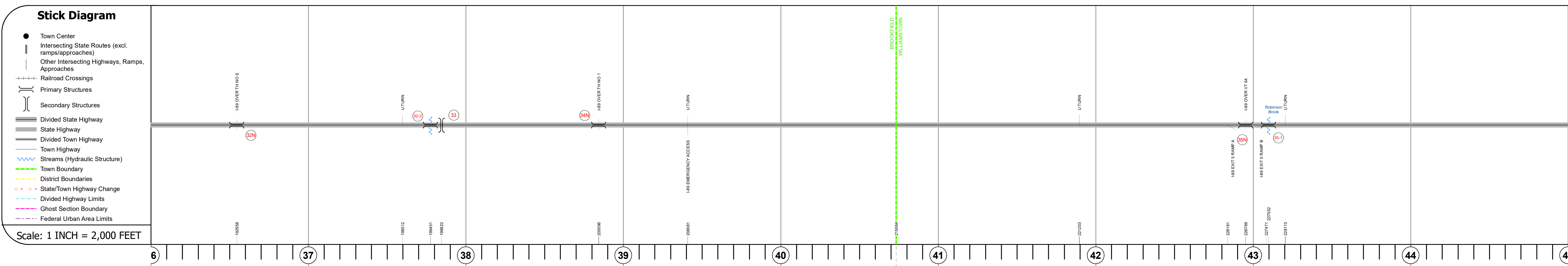
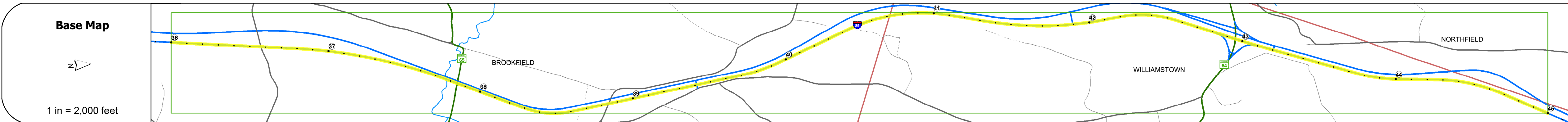
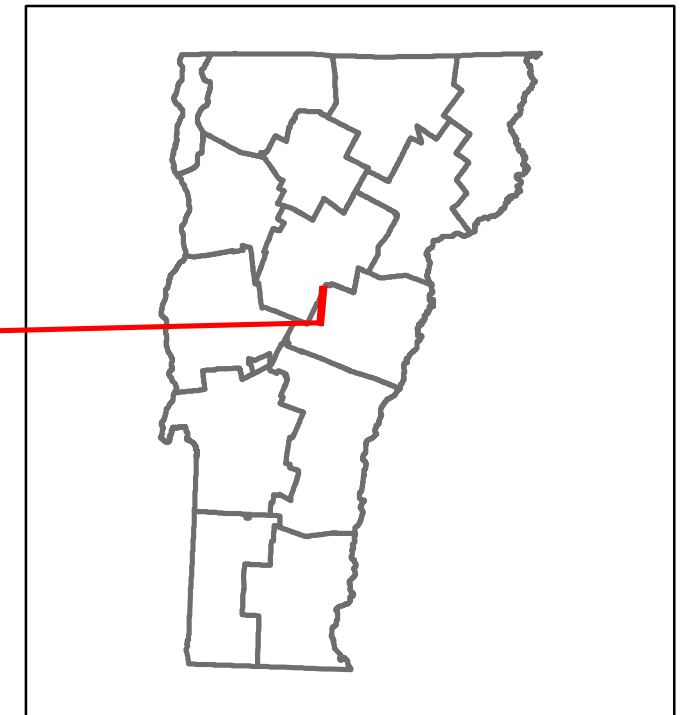


# Route Log and Progress Chart

**DRAFT**

Please Note: Errors and Omissions May Exist.  
Contact the VTrans Mapping Section with questions or concerns.

DISTRICT	TOWN	ROUTE
6	WILLIAMSTOWN, BROOKFIELD	I-89



Station	36	37	38	39	40	41	42	43	44
<b>Road Widths</b>									
<b>Curves</b>									
<b>Grades</b>			-5	+4.7	+4.1	+4.5	-4.7	-3.6	+4.7
<b>Guardrails</b>									
<b>Rumblestrips</b>									
<b>Speed Zone</b>									
<b>Curves: Head-on, FTC6</b>									
<b>Curves: Overtake, FTC7</b>									
<b>Curves: Run-off Road, FTC8</b>									
<b>Curves: Fixed Object, FTC9</b>									
<b>Curves: Night Run-off Road, FTC10</b>									
<b>Interstate: Overtake, FTC11</b>									
<b>Tangents: Head-on, FTC12</b>									
<b>Tangents: Overtake, FTC13</b>									
<b>Tangents: Run-off Road, FTC14</b>									

<b>Risk</b>	Primary Risk	High Risk	Medium Risk	Low Risk	Minimal Risk	Not a Focus Facility			
<b>ADT</b>	2022	7962					8591		8766
	2021	7432					6786		8162
	2020	6569					6011		7229
	2019	8759					8014		9639
	2018	16700							20400

## STRUCTURE DESCRIPTIONS

**Bridge 32N:**  
Stringer/multi-beam or girder - 1968  
Structure No: 200089032N09032  
Length: 69'  
Height: 100.0'  
Width: 40.0'  
Under Clearance: 15.0'  
Weight Limit: 0  
Facility Carried: I 89 ML  
Structure Type: ROLLED BEAM  
Features Intersected: I 89 OVER TH NO 6  
Surface: Bituminous  
Inspection Date: 5/2022  
Maintenance/Ownership: State

**Bridge 32-2:**  
Culvert - 1970  
Structure No: 30008932-209031  
Length: 7'  
Under Clearance: 8.0'  
Weight Limit: 0  
Facility Carried: I89  
Structure Type: CGMPP W CONC INVERT  
Features Intersected: BROOK  
Inspection Date: 10/2019  
Maintenance: State

**Unknown 33:**  
Unknown  
Structure No: 200903001A09031  
Structure Type: Unknown

**Bridge 34N:**  
Stringer/multi-beam or girder - 1970  
Structure No: 200089034N09032  
Length: 122'  
Height: 100.0'  
Width: 41.0'  
Under Clearance: 14.0'  
Weight Limit: 0  
Facility Carried: I 89 ML  
Structure Type: WELDED PLATE GIRDER  
Features Intersected: I 89 OVER TH NO 1  
Surface: Bituminous  
Inspection Date: 5/2022  
Maintenance/Ownership: State

**Bridge 35N:**  
Stringer/multi-beam or girder - 1970  
Structure No: 200089035N09172  
Length: 141'  
Height: 100.0'  
Width: 40.0'  
Under Clearance: 15.0'  
Weight Limit: 0  
Facility Carried: I 89 ML  
Structure Type: WELDED PLATE GIRDER  
Features Intersected: I 89 OVER VT 64  
Surface: Bituminous  
Inspection Date: 5/2022  
Maintenance/Ownership: State

**Bridge 35-1:**  
Culvert - 1970  
Structure No: 30008935-109171  
Length: 7'  
Under Clearance: 7.0'  
Weight Limit: 0  
Facility Carried: I89  
Structure Type: CGMPP  
Features Intersected: BROOK  
Inspection Date: 11/2019  
Maintenance: State

<b>Historic Projects</b> <ul style="list-style-type: none"> <li>Unknown</li> <li>Retreatment</li> <li>Resurface</li> <li>Bituminous Mix</li> <li>Skinny Mix</li> <li>Bituminous Seal</li> </ul>	<b>Functional Class</b> <ul style="list-style-type: none"> <li>1 - Interstate System</li> <li>2 - Other Freeways and Expressways</li> <li>3 - Principal Arterial</li> <li>4 - Minor Arterial</li> <li>5 - Major Collector</li> <li>6 - Minor Collector</li> </ul>	<b>Curves</b> <ul style="list-style-type: none"> <li>Left (degree)</li> <li>Right (degree)</li> </ul>	<b>Grades</b> <ul style="list-style-type: none"> <li>Left (percent) grade up</li> <li>Right (percent) grade down</li> </ul>	<b>Traffic Counters</b> <ul style="list-style-type: none"> <li>Continuous (CTC)</li> <li>Weight-In-Motion (WIM)</li> <li>Short-Term, Scheduled</li> <li>Short-Term, Unscheduled</li> </ul>	<b>Crash Locations</b> <ul style="list-style-type: none"> <li>Fatal</li> <li>Injury</li> <li>Property Damage Only</li> <li>Unknown Crash Type</li> </ul>	<b>Mileage by Functional Class By Sheet</b> 89-1 1 - Interstate 9.000	<b>Mileage by Town By Sheet</b> ETE - I089-0000 9.0 of 130.254	<b>DISTRICT</b> 6	<b>TOWN</b> WILLIAMSTOWN, BROOKFIELD	<b>Date:</b> 02/14/24	<b>ROUTE</b> I-89 ETE mileage: 36.0 to 45.0
<b>Speed Zones</b> 25 30 35 40 45 50 55 60 65						<b>Page Total Mileage: 9.000 mi</b>		<b>Page Total Mileage: 9.0 mi</b>			

For More Information Contact - Vermont Agency of Transportation, Policy, Planning and Intermodal Development Division - Mapping Section, 219 North Main Street, Barre, VT 05641 Telephone: 802-828-2600.