

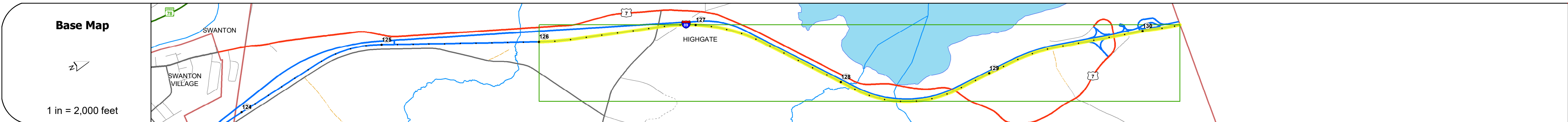
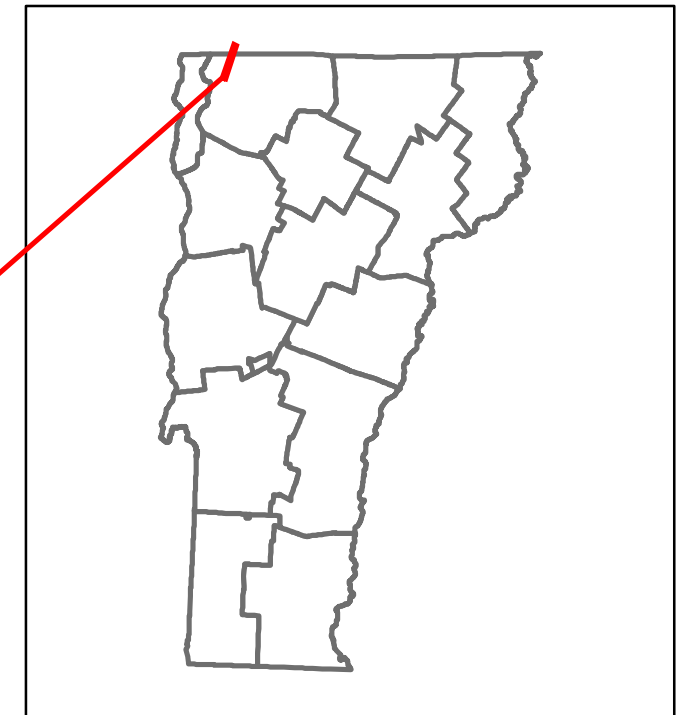


Route Log and Progress Chart


DRAFT

Please Note: Errors and Omissions May Exist.
Contact the VTrans Mapping Section with questions or concerns.

DISTRICT	TOWN	ROUTE
8	HIGHGATE	I-89



Road Widths	Travellane Roadway Lane Count Base Subbase	24 40 2 24" Crushed Rock Two 2 1/2" Cr. Stone Base Courses
Curves		2
Grades		+3
Guardrails		
Rumblestrips		
Speed Zone		45
Curves: Head-on, FTC6		
Curves: Overturn, FTC7		
Curves: Run-off Road, FTC8		
Curves: Fixed Object, FTC9		
Curves: Night Run-off Road, FTC10		
Interstate: Overturn, FTC11		
Tangents: Head-on, FTC12		
Tangents: Overturn, FTC13		
Tangents: Run-off Road, FTC14		



AAADT	2022	1386	577	499
	2021	1538	899	465
	2020	1362	1131	412
	2019	1816	1508	2022
	2018	3400		4000

STRUCTURE DESCRIPTIONS

- Unknown 99:**
Unknown
Structure No. 2006090D9906091
Structure Type: Unknown
- Bridge 99-3:**
Culvert - 1965
Structure No. 30008999-306091
Length: 17'
Under Clearance: 7.0'
Weight Limit: 0
Facility Carried: I89
Structure Type: CGMPPA W CONC INVERT
Features Intersected: BROOK
Inspection Date: 11/2019
Maintenance: State
- Bridge 100N:**
Stringer/multi-beam or girder - 1965
Structure No. 200089100N06092
Length: 297'
Height: 100.0'
Width: 30.0'
Weight Limit: 0
Facility Carried: I 89 MI
Structure Type: 3 SPAN ROLLED BEAM
Features Intersected: ROCK RIVER
Surface: Bituminous
Inspection Date: 6/2022
Maintenance/Ownership: State
- Unknown 101:**
Unknown
Structure No. 200285018306092
Structure Type: Unknown
- Unknown 102:**
Unknown
Structure No. 200285018406092
Structure Type: Unknown

Historic Projects Unknown, Retreatment, Resurface, Bituminous Mix, Skiny Mix, Bituminous Seal Bituminous Concrete, Cold Plane and Bituminous Concrete, Concrete, Gravel, Plant Mix, Reclaimed Base and Bituminous Concrete, Surface Treated Gravel	Functional Class 1 - Interstate System, 2 - Other Freeways and Expressways, 3 - Principal Arterial, 4 - Minor Arterial, 5 - Major Collector, 6 - Minor Collector	Curves Left (down), Right (up), Grades (down/up), Road Widths (left/right)	Traffic Counters Continuous (CTC), Weigh-In-Motion (WIM), Short-Term, Scheduled, Short-Term, Unscheduled	Crash Locations Fatal, Injury, Property Damage Only, Unknown Crash Type, High Crash Locations (HCL's)	Mileage by Functional Class By Sheet 89-3 1 - Interstate 4.254	Mileage by Town By Sheet ETE - I089-0000 4.254 of 130.254	DISTRICT 8	TOWN HIGHGATE	Date: 02/14/24	ROUTE I-89 ETE mileage: 126.0 to 130.254
					Page Total Mileage: 4.254 mi	Page Total Mileage: 4.254 mi				