Route Log and Progress Chart

DRAFT

Please Note: Errors and Omissions May Exist.
Contact the VTrans Mapping Section with questions or concerns.

DISTRICT	TOWN	ROUTE
8	HIGHGATE, ST. ALBANS TOWN, SWANTON	I-89

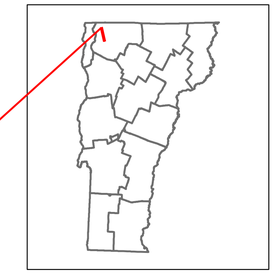

Base Map

1 in = 2,000 feet

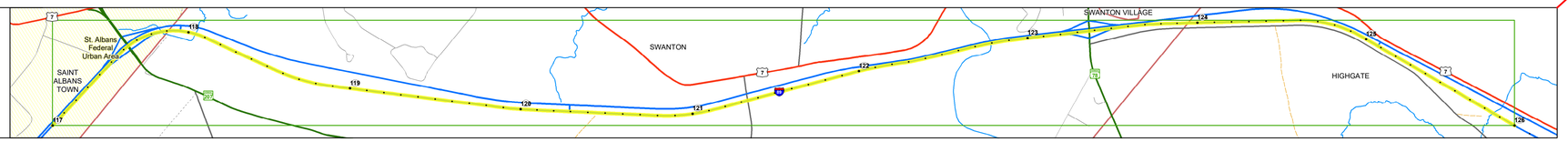

Stick Diagram

- Town Center
- Intersecting State Routes (excl. ramps/approaches)
- Other Intersecting Highways, Ramps, Approaches
- Railroad Crossings
- Primary Structures
- Secondary Structures
- Divided State Highway
- State Highway
- Divided Town Highway
- Town Highway
- Streams (Hydraulic Structure)
- Town Boundary
- District Boundaries
- State/Town Highway Change
- Divided Highway Limits
- Ghost Section Boundary
- Federal Urban Area Limits

Scale: 1 INCH = 2,000 FEET

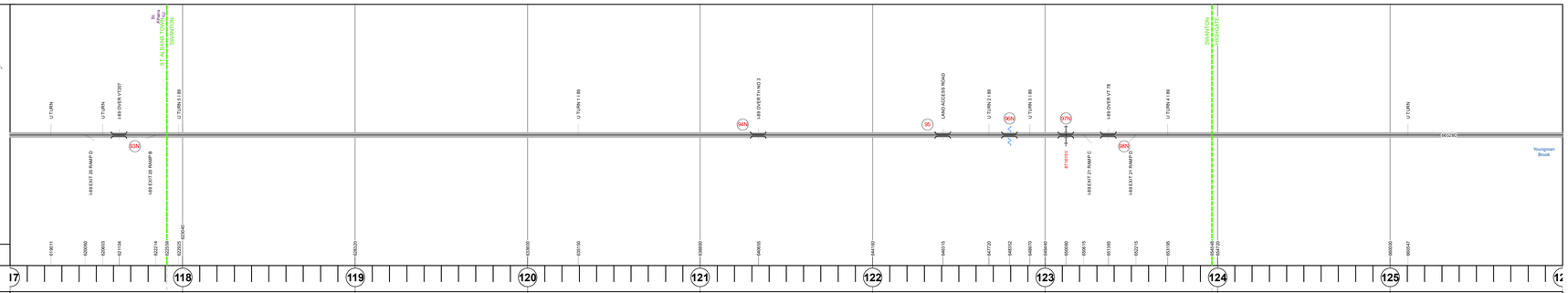

Road Widths

Travellane	24
Roadway	40
Lane Count	2
Base	Two 2 1/2" Cr. Stone Base Courses
Subbase	24" Crushed Rock

Curves

Grades

-3.1 | -3.5 | -2.5 | +2.5

Guardrails

Rumblestrips

Speed Zone

Curves: Head-on, FTC6

Curves: Overturn, FTC7

Curves: Run-off Road, FTC8

Curves: Fixed Object, FTC9

Curves: Night Run-off Road, FTC10

Interstate: Overturn, FTC11

Tangents: Head-on, FTC12

Tangents: Overturn, FTC13

Tangents: Run-off Road, FTC14

Risk

- Primary Risk
- High Risk
- Medium Risk
- Low Risk
- Minimal Risk
- Not a Focus Facility

AADT

2022	6711	5864	5767	4664	3135	1386
2021	6249	3655	4040	4040	850	1538
2020	5316	3237	3689	3689	753	1362
2019	7088	4316	5238	5238	1004	1816
2018	14400			10700		3400

STRUCTURE DESCRIPTIONS

Bridge 93N:
Stringer/multi-beam or girder - 1967
Structure No. 200089093N06132
Length: 147'
Height: 100.0'
Width: 38.0'
Under Clearance: 14.0'
Weight Limit: 0
Facility Carried: I 89 ML
Structure Type: 3 SPAN ROLLED BEAM
Features Intersected: I 89 OVER VT207
Surface: Bituminous
Inspection Date: 6/2022
Maintenance/Ownership: State

Bridge 94N:
Stringer/multi-beam or girder - 1967
Structure No. 200089094N06152
Length: 106'
Height: 100.0'
Width: 38.0'
Under Clearance: 14.0'
Weight Limit: 0
Facility Carried: I 89 ML
Structure Type: WELDED PLATE GIRDER
Features Intersected: I 89 OVER TH NO 3
Surface: Bituminous
Inspection Date: 6/2022
Maintenance/Ownership: State

Bridge 95:
Culvert - 1965
Structure No. 300089009506151
Length: 15'
Under Clearance: 12.0'
Weight Limit: 0
Facility Carried: I89
Structure Type: RC BOX
Features Intersected: LAND ACCESS ROAD
Inspection Date: 11/2019
Maintenance: State

Bridge 96N:
Stringer/multi-beam or girder - 1964
Structure No. 200089096N06152
Length: 363'
Height: 100.0'
Width: 30.0'
Weight Limit: 0
Facility Carried: I 89 ML
Structure Type: 3 SPAN PLATE GIRDER
Features Intersected: MISSISQUOI RIVER
Surface: Bituminous
Inspection Date: 6/2022
Maintenance/Ownership: State

Bridge 97N:
Stringer/multi-beam or girder - 1964
Structure No. 200089097N06152
Length: 152'
Height: 100.0'
Width: 30.0'
Under Clearance: 21.0'
Weight Limit: 0
Facility Carried: I 89 ML
Structure Type: 3 SPAN ROLLED BEAM
Features Intersected: I 89 OVER BIKE PATH
Surface: Bituminous
Inspection Date: 6/2022
Maintenance/Ownership: State

Bridge 98N:
Stringer/multi-beam or girder - 1964
Structure No. 200089098N06152
Length: 162'
Height: 100.0'
Width: 30.0'
Under Clearance: 16.0'
Weight Limit: 0
Facility Carried: I 89 ML
Structure Type: 3 SPAN ROLLED BEAM
Features Intersected: I 89 OVER VT 78
Surface: Bituminous
Inspection Date: 6/2022
Maintenance/Ownership: State

Historic Projects

- Unknown
- Retreatment
- Resurface
- Bituminous Mix
- Skinny Mix
- Bituminous Seal
- Bituminous Concrete
- Bituminous Macadam
- Cold Plane and Bituminous Concrete
- Concrete
- Gravel
- Surface Treated Gravel
- Plant Mix
- Reclaimed Base and Bituminous Concrete

Indicated plans available - http://vtransmap01.aot.state.vt.us/rp/dpr/Dlwebstore/

Functional Class

- 1 - Interstate System
- 2 - Other Freeways and Expressways
- 3 - Principal Arterial
- 4 - Minor Arterial
- 5 - Major Collector
- 6 - Minor Collector

Speed Zones

SPEED 25, SPEED 30, SPEED 35, SPEED 40, SPEED 45, SPEED 50, SPEED 55, SPEED 60, SPEED 65

Curves (degrees): Left, Right

Grades (percent): grade up, grade down

Road Widths (ft)

Traffic Counters

- Continuous (CTC)
- Weigh-In-Motion (WIM)
- Short-Term, Scheduled
- Short-Term, Unscheduled

(counter ID)

AADT (AADT)

Crash Locations

- Fatal
- Injury
- Property Damage Only
- Unknown Crash Type

High Crash Locations (HCL's)
Sections (& Intersections)

HCL No.	
1 - 100 (1 - 10)	201 - 300 (21 - 30)
101 - 200 (11 - 20)	301 - 400 (31 - 40)
	401 - 800 (41 - 113)

Mileage by Functional Class By Sheet

89-3	1 - Interstate	9.000

Page Total Mileage: 9.000 mi

Mileage by Town By Sheet

ETE - I089-0000		9.0 of 130.254

Page Total Mileage: 9.0 mi

DISTRICT	TOWN	Date: 02/14/24	ROUTE
8	HIGHGATE, ST. ALBANS TOWN, SWANTON	14 of 15 TWN mileage: 117.0 to 126.0	I-89 ETE mileage: 117.0 to 126.0