

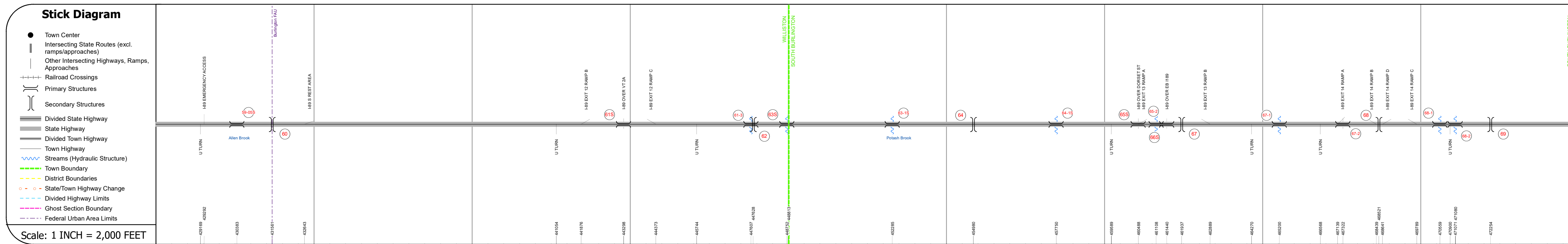
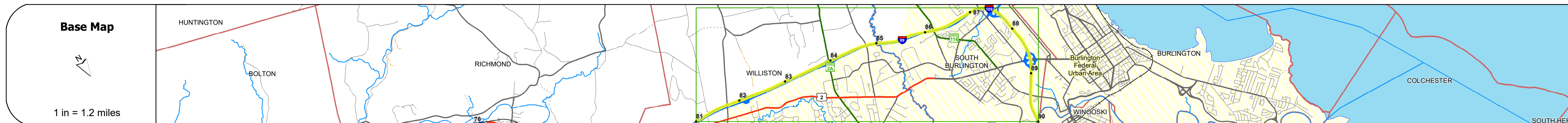
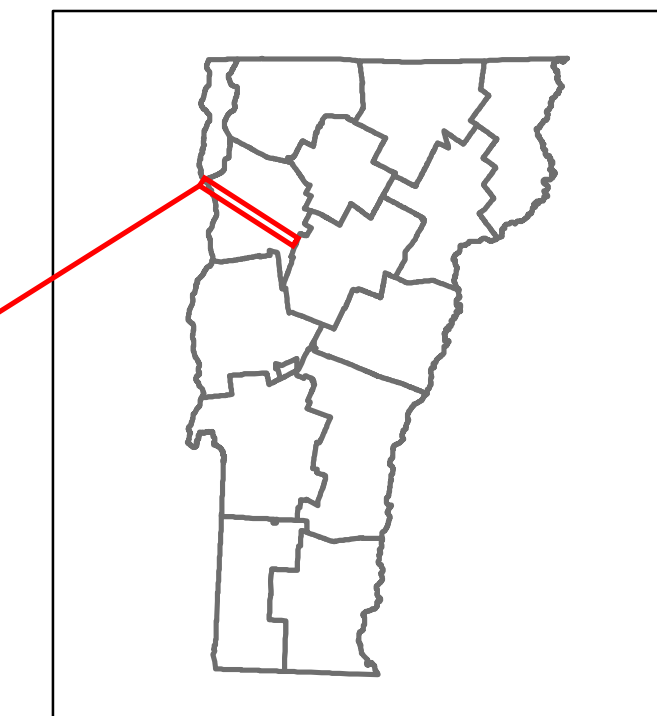


# Route Log and Progress Chart

**DRAFT**

Please Note: Errors and Omissions May Exist.  
Contact the VTrans Mapping Section with questions or concerns.

DISTRICT	TOWN	ROUTE
5	WILLISTON, SOUTH BURLINGTON, WINOOSKI	I-89



Travellane	40	40	40	40	41	32	30	30	38			
Roadway												
Lane Count												
Base												
Subbase												
Curves												
Grades	-4.2	-2.7	-3.6	+2.5	-2.7	-4	+3.9	+2.2	-3.1	-2.1	-2.1	-4.5
Guardrails												
Rumblestrips												
Speed Zone						55						
Curves: Head-on, FTC6												
Curves: Overturn, FTC7												
Curves: Run-off Road, FTC8												
Curves: Fixed Object, FTC9												
Curves: Night Run-off Road, FTC10												
Interstate: Overturn, FTC11												
Tangents: Head-on, FTC12												
Tangents: Overturn, FTC13												
Tangents: Run-off Road, FTC14												

Risk											
Primary Risk											
High Risk											
Medium Risk											
Low Risk											
Minimal Risk											
Not a Focus Facility											
AAADT	2022	16790	18733	19638	20951	22258	22727	23922	24246	24536	26329
2021	15633	15633	1912	17962	11259	12565	21161	19668	26192	24428	25116
2020	13847	13847	10446	15910	11129	21674	17421	23199	21637		21491
2019	18463	18463	21213		14838	28898	23228	30932	28849		28359
2018											

## STRUCTURE DESCRIPTIONS

<p><b>Unknown 59-055:</b> Stringer/multi-beam or girder - 1962 Structure No. 300089595S04171 Structure Type: Unknown</p> <p><b>Unknown 60:</b> Stringer/multi-beam or girder - 1962 Structure No. 200089061S04172 Length: 157' Height: 100.0' Width: 30.0' Under Clearance: 17.0' Weight Limit: 0 Facility Carried: 1 89 ML Structure Type: Unknown</p> <p><b>Bridge 61S:</b> Stringer/multi-beam or girder - 1962 Structure No. 200089061S04172 Length: 157' Height: 100.0' Width: 30.0' Under Clearance: 17.0' Weight Limit: 0 Facility Carried: 1 89 ML Structure Type: 3 SPAN ROLLED BEAM Features Intersected: 1 89 OVER EB I189</p> <p><b>Surface:</b> Bituminous Inspection Date: 6/2022 Maintenance/Ownership: State</p> <p><b>Bridge 61-3:</b> Culvert - 1963 Structure No. 30008961-304171 Length: 7' Under Clearance: 4.0' Facility Carried: 189 Structure Type: CGMPPA Features Intersected: BROOK Inspection Date: 6/2019 Maintenance: State</p> <p><b>Unknown 62:</b> Stringer/multi-beam or girder - 1963 Structure No. 2004170D6204171 Structure Type: Unknown</p> <p><b>Bridge 63S:</b> Stringer/multi-beam or girder - 1963 Structure No. 20008963S04172 Length: 64' Height: 100.0' Width: 38.0' Weight Limit: 0 Facility Carried: 1 89 ML Structure Type: ROLLED BEAM Features Intersected: MUDDY BROOK Inspection Date: 6/2022 Maintenance/Ownership: State</p> <p><b>Bridge 63-1S:</b> Culvert - 2017 Structure No. 300089631S04141 Length: 15' Under Clearance: 6.0' Weight Limit: 0 Facility Carried: 189 Structure Type: SEGMENTAL RC BOX Features Intersected: BROOK Inspection Date: 11/2019 Maintenance: State</p> <p><b>Unknown 64:</b> Stringer/multi-beam or girder - 1963 Structure No. 200021003104142 Structure Type: Unknown</p> <p><b>Bridge 64-1S:</b> Culvert - 2017 Structure No. 300089641S04141 Length: 18' Under Clearance: 6.0' Weight Limit: 0 Facility Carried: 189 Structure Type: SEGMENTAL RC BOX Features Intersected: BROOK Inspection Date: 4/2019 Maintenance: State</p> <p><b>Bridge 65S:</b> Stringer/multi-beam or girder - 1963 Structure No. 20008965S04142 Length: 167' Height: 100.0' Width: 42.0' Under Clearance: 16.0' Weight Limit: 0 Facility Carried: 1 89 ML Structure Type: 3 SPAN ROLLED BEAM Features Intersected: 1 89 OVER DORSET ST</p> <p><b>Surface:</b> Bituminous Inspection Date: 6/2022 Maintenance/Ownership: State</p> <p><b>Bridge 65-2:</b> Culvert - 1962 Structure No. 30008965-204141 Length: 11' Under Clearance: 8.0' Weight Limit: 0 Facility Carried: 189 Structure Type: RC BOX Features Intersected: POTASH BROOK Inspection Date: 11/2019 Maintenance: State</p>	<p><b>Bridge 66S:</b> Stringer/multi-beam or girder - 1962 Structure No. 200089066S04142 Length: 169' Height: 100.0' Width: 30.0' Under Clearance: 17.0' Weight Limit: 0 Facility Carried: 1 89 ML Structure Type: 3 SPAN ROLLED BEAM Features Intersected: 1 89 OVER EB I189</p> <p><b>Surface:</b> Bituminous Inspection Date: 11/2019 Maintenance/Ownership: State</p> <p><b>Bridge 67:</b> Stringer/multi-beam or girder - 1962 Structure No. 200189004W04142 Length: 2007' Structure No. 30008967-104141 Length: 6' Under Clearance: 6.0' Weight Limit: 0 Facility Carried: 189 Structure Type: SEGMENTAL RC BOX Features Intersected: POTASH BROOK TRIBUTARY Inspection Date: 11/2019 Maintenance: State</p> <p><b>Bridge 67-2:</b> Culvert - 1962 Structure No. 30008967-204141 Length: 7' Under Clearance: 6.0' Weight Limit: 0 Facility Carried: 189 Structure Type: LOCKED MANHOLE COVER Features Intersected: MANHOLE COVER WATER MAIN Inspection Date: 11/2019 Maintenance: State</p> <p><b>Bridge 68:</b> Stringer/multi-beam or girder - 1962 Structure No. 205200018C04142 Length: 64' Height: 100.0' Width: 38.0' Weight Limit: 0 Facility Carried: 1 89 ML Structure Type: ROLLED BEAM Features Intersected: MUDDY BROOK Inspection Date: 6/2022 Maintenance/Ownership: State</p> <p><b>Bridge 68-1:</b> Culvert - 1962 Structure No. 30008968-104141 Length: 7' Under Clearance: 7.0' Weight Limit: 0 Facility Carried: 189 Structure Type: CGMPP Features Intersected: BROOK Inspection Date: 11/2019 Maintenance: State</p> <p><b>Bridge 68-2:</b> Culvert - 1962 Structure No. 30008968-204141 Length: 7' Under Clearance: 6.0' Weight Limit: 0 Facility Carried: 189 Structure Type: CGMPP Features Intersected: BROOK Inspection Date: 11/2019 Maintenance: State</p> <p><b>Bridge 69:</b> Stringer/multi-beam or girder - 1962 Structure No. 205216001B04142 Length: 11' Under Clearance: 8.0' Weight Limit: 0 Facility Carried: 189 Structure Type: RC BOX Features Intersected: POTASH BROOK Inspection Date: 11/2019 Maintenance: State</p>
---	--

Historic Projects	Functional Class	Crash Locations	Mileage by Functional Class By Sheet	Mileage by Town By Sheet	DISTRICT	TOWN	Date: 02/14/24	ROUTE
<ul style="list-style-type: none"> <li>Unknown</li> <li>Retreatment</li> <li>Resurface</li> <li>Bituminous Mix</li> <li>Skinny Mix</li> <li>Bituminous Seal</li> </ul>	<ul style="list-style-type: none"> <li>1 - Interstate System</li> <li>2 - Other Freeways and Expressways</li> <li>3 - Principal Arterial</li> <li>4 - Minor Arterial</li> <li>5 - Major Collector</li> <li>6 - Minor Collector</li> </ul>	<ul style="list-style-type: none"> <li>Fatal</li> <li>Injury</li> <li>Property Damage Only</li> <li>Unknown Crash Type</li> </ul>	<ul style="list-style-type: none"> <li>89-3 1 - Interstate</li> <li>89-2 1 - Interstate</li> </ul>	<ul style="list-style-type: none"> <li>ETE - I089-0000S</li> <li>9.0 of 130.254</li> </ul>	5	WILLISTON, SOUTH BURLINGTON, WINOOSKI	10 of 15 TWN mileage: 81.0 to 90.0	I-89 ETE mileage: 81.0 to 90.0