

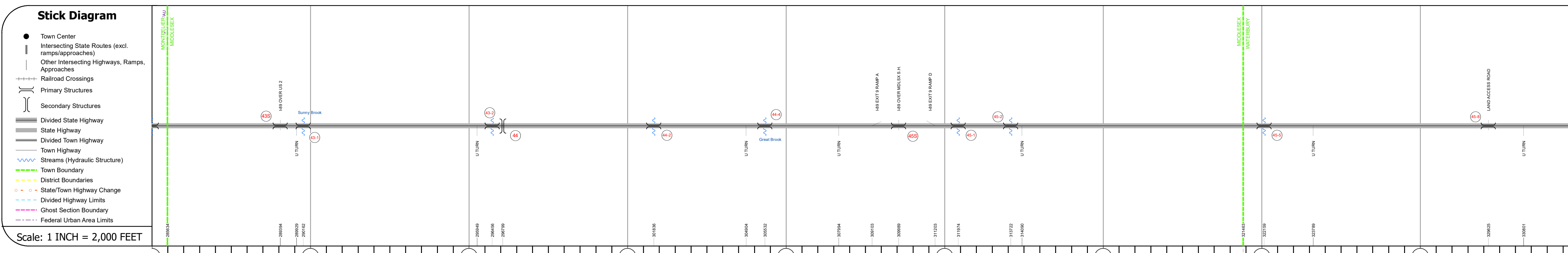
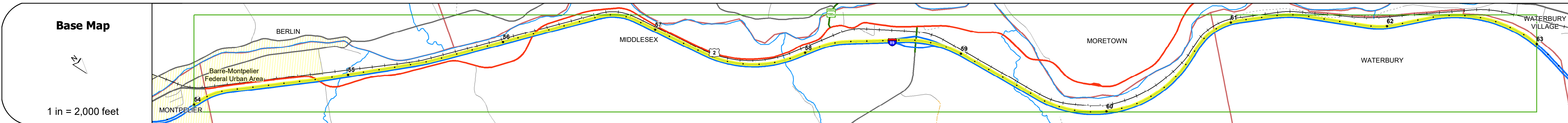
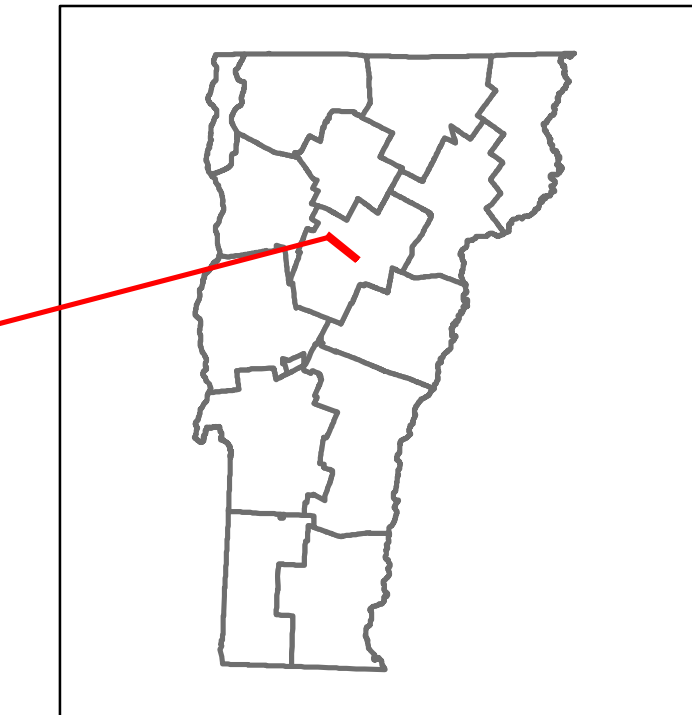


# Route Log and Progress Chart

**DRAFT**

Please Note: Errors and Omissions May Exist.  
Contact the VTrans Mapping Section with questions or concerns.

DISTRICT	TOWN	ROUTE
6	WATERBURY, MIDDLESEX, MONTPELIER	I-89



Station	4	55	56	57	58	59	60	61	62	6
Travellane										
Roadway										
Lane Count										
Base										
Subbase										
Curves										
Grades										
Guardrails										
Rumblestrips										
Speed Zone										
Curves: Head-on, FTC6										
Curves: Overturn, FTC7										
Curves: Run-off Road, FTC8										
Curves: Fixed Object, FTC9										
Curves: Night Run-off Road, FTC10										
Interstate: Overturn, FTC11										
Tangents: Head-on, FTC12										
Tangents: Overturn, FTC13										
Tangents: Run-off Road, FTC14										

Risk	Primary Risk	High Risk	Medium Risk	Low Risk	Minimal Risk	Not a Focus Facility
2022						
2021						
2020						
2019						
2018						

## STRUCTURE DESCRIPTIONS

**Bridge 43S:** Stringer/multi-beam or girder - 1960  
Structure No. 200089043S12102  
Length: 205'  
Height: 100.0'  
Width: 32.0'  
Under Clearance: 14.0'  
Weight Limit: 0  
Facility Carried: I 89 ML  
Structure Type: 3 SP CONT ROLLED BM  
Features Intersected: I 89 OVER US 2  
Surface: Bituminous  
Inspection Date: 5/2022  
Maintenance/Ownership: State

**Bridge 43-1:** Culvert - 1960  
Structure No. 30008943-112101  
Length: 12'  
Under Clearance: 8.0'  
Weight Limit: 0  
Facility Carried: I 89  
Structure Type: CGMPPA  
Features Intersected: BROOK  
Inspection Date: 11/2019  
Maintenance: State

**Bridge 43-2:** Culvert - 1960  
Structure No. 30008943-212101  
Length: 6'  
Under Clearance: 6.0'  
Weight Limit: 0  
Facility Carried: I 89  
Structure Type: ACCGMPP  
Features Intersected: BROOK  
Inspection Date: 11/2019  
Maintenance: State

**Unknown 44:** Unknown  
Structure No. 200284005512102  
Structure Type: Unknown

**Bridge 44-2:** Culvert - 1960  
Structure No. 30008944-212101  
Length: 7'  
Under Clearance: 5.0'  
Weight Limit: 0  
Facility Carried: I 89  
Structure Type: CGMPPA STEEL SLEEVED  
Features Intersected: BROOK  
Inspection Date: 11/2019  
Maintenance: State

**Bridge 44-4:** Culvert - 1960  
Structure No. 20008944-412102  
Length: 31'  
Height: 100.0'  
Width: 42.0'  
Under Clearance: 16.0'  
Weight Limit: 0  
Facility Carried: I 89 ML  
Structure Type: TWIN CELL RC BOX  
Features Intersected: GREAT BROOK  
Inspection Date: 5/2022  
Maintenance/Ownership: State

**Bridge 45S:** Stringer/multi-beam or girder - 1960  
Structure No. 200089045S12102  
Length: 117'  
Height: 100.0'  
Width: 42.0'  
Under Clearance: 16.0'  
Weight Limit: 0  
Facility Carried: I 89 ML  
Structure Type: 3 SPAN ROLLED BEAM  
Features Intersected: I 89 OVER MDLX S.H.  
Surface: Bituminous  
Inspection Date: 5/2022  
Maintenance/Ownership: State

**Bridge 45-1:** Culvert - 1960  
Structure No. 30008945-112101  
Length: 7'  
Weight Limit: 0  
Facility Carried: I 89  
Structure Type: CGMPP  
Features Intersected: BROOK  
Inspection Date: 12/2021  
Maintenance: State

**Bridge 45-2:** Culvert - 1993  
Structure No. 30008945-212101  
Length: 8'  
Under Clearance: 6.0'  
Weight Limit: 0  
Facility Carried: I 89  
Structure Type: SEGMENTAL RC BOX  
Features Intersected: BROOK  
Inspection Date: 10/2019  
Maintenance: State

<b>Historic Projects</b> Unknown, Retreatment, Resurface, Bituminous Mix, Skiny Mix, Bituminous Seal Bituminous Concrete, Surface Treated Gravel, Cold Plane and Bituminous Concrete, Concrete, Reclaimed Base and Bituminous Concrete, Plant Mix	<b>Functional Class</b> 1- Interstate System, 2- Other Freeways and Expressways, 3- Principal Arterial, 4- Minor Arterial, 5- Major Collector, 6- Minor Collector	<b>Curves</b> Left (degree), Right (degree) <b>Grades</b> (down) grade up, (up) grade down <b>Road Widths</b> (ft)	<b>Traffic Counters</b> Continuous (CTC), Weigh-In-Motion (WIM), Short-Term, Scheduled, Short-Term, Unscheduled (counter ID)	<b>Crash Locations</b> Fatal, Injury, Property Damage Only, Unknown Crash Type <b>High Crash Locations (HCL's)</b> HCL No., Sections (& Intersections) 1-100 (1-10), 101-200 (11-20), 201-300 (21-30), 301-400 (31-40), 401-800 (41-113)	<b>Mileage by Functional Class By Sheet</b> 89-2 1 - Interstate 9.000 <b>Mileage by Town By Sheet</b> ETE - I089-0000S 9.0 of 130.254	<b>DISTRICT</b> 6 <b>TOWN</b> WATERBURY, MIDDLESEX, MONTPELIER <b>Date:</b> 02/14/24 <b>ROUTE</b> I-89 ETE mileage: 54.0 to 63.0
---	--	---	---	--	--	---