

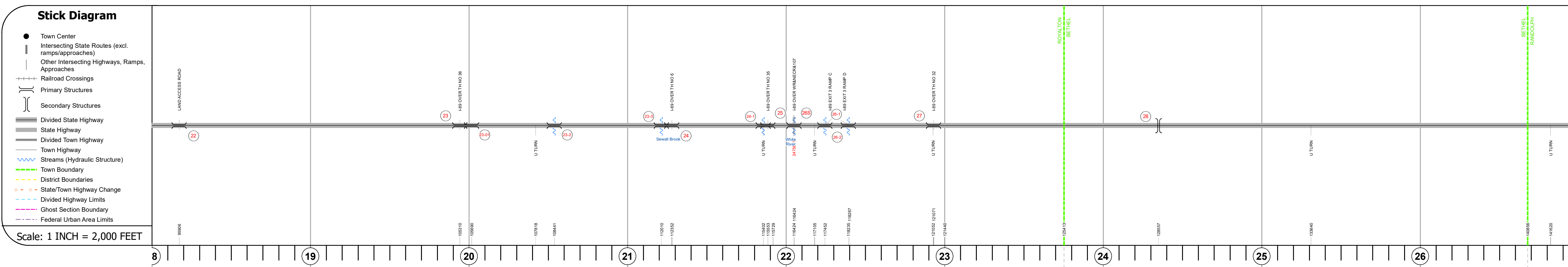
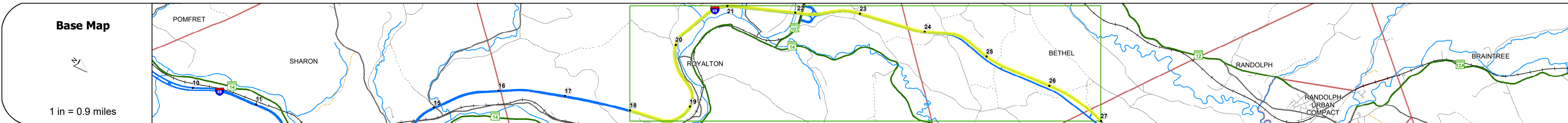
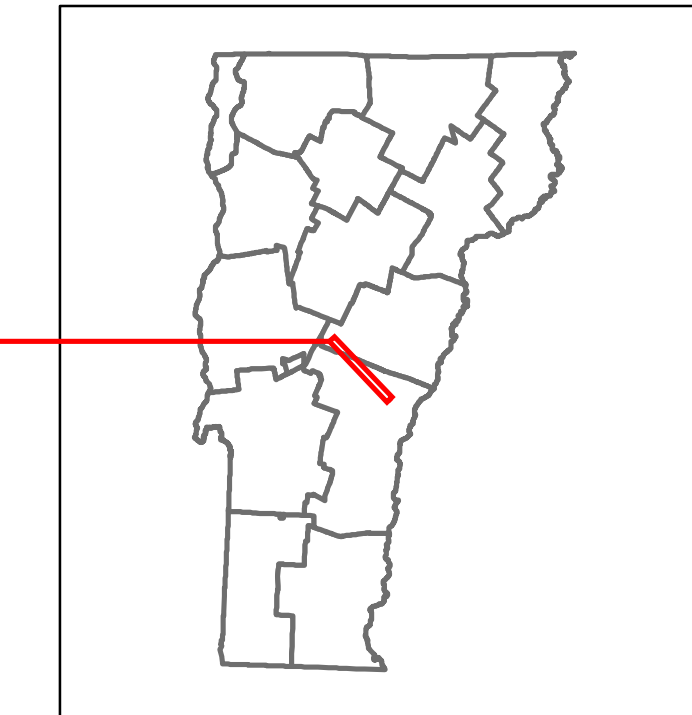


Route Log and Progress Chart

DRAFT

Please Note: Errors and Omissions May Exist.
Contact the VTrans Mapping Section with questions or concerns.

DISTRICT	TOWN	ROUTE
4	ROYALTON, BETHEL, RANDOLPH	I-89



Road Widths	Travellane		Roadway		Lane Count		Base		Subbase	
Curves	3.3		3.3		3					
Grades	-5		-4.3		-5		+5		+5 +5.8 +4.8 +3.4 +3	
Guardrails										
Rumblestrips										
Speed Zone										
Curves: Head-on, FTC6										
Curves: Overturn, FTC7										
Curves: Run-off Road, FTC8										
Curves: Fixed Object, FTC9										
Curves: Night Run-off Road, FTC10										
Interstate: Overturn, FTC11										
Tangents: Head-on, FTC12										
Tangents: Overturn, FTC13										
Tangents: Run-off Road, FTC14										
Risk	Primary Risk		High Risk		Medium Risk		Low Risk		Minimal Risk	
	Not a Focus Facility									
AAADT	2022	7318					7135			6960
	2021	6814					5476			6480
	2020	6035					4950			5477
	2019	8047					6466			8355
	2018									

STRUCTURE DESCRIPTIONS

Bridge 22: Culvert - 1969 Structure No. 30008902214161 Length: 14' Under Clearance: 12.0' Weight Limit: 0 Facility Carried: I89 Structure Type: RC BOX Features Intersected: LAND ACCESS ROAD Inspection Date: 11/2019 Maintenance: State	Bridge 23: Frame - 1968 Structure No. 20008902314162 Length: 21' Height: 100.0' Width: 38.0' Under Clearance: 14.0' Weight Limit: 0 Facility Carried: I 89 ML Structure Type: RC BOX Features Intersected: 1 89 OVER TH NO 36 Inspection Date: 5/2022 Maintenance/Ownership: State	Bridge 24: Frame - 1968 Structure No. 20008902414162 Length: 21' Height: 100.0' Width: 38.0' Under Clearance: 14.0' Weight Limit: 0 Facility Carried: I 89 ML Structure Type: RC BOX Features Intersected: 1 89 OVER TH NO 35 Inspection Date: 5/2022 Maintenance/Ownership: State	Bridge 25: Frame - 1968 Structure No. 20008902514162 Length: 21' Height: 100.0' Width: 38.0' Under Clearance: 14.0' Weight Limit: 0 Facility Carried: I 89 ML Structure Type: RC BOX Features Intersected: 1 89 OVER TH NO 35 Inspection Date: 5/2022 Maintenance/Ownership: State	Bridge 26-1: Culvert - 1969 Structure No. 30008926-114161 Length: 6' Under Clearance: 6.0' Weight Limit: 0 Facility Carried: I89 Structure Type: CGMPP Features Intersected: BROOK Inspection Date: 5/2022 Maintenance: State	Bridge 26-2: Culvert - 1969 Structure No. 30008926-214161 Length: 6' Under Clearance: 6.0' Weight Limit: 0 Facility Carried: I89 Structure Type: CGMPP Features Intersected: BROOK Inspection Date: 5/2022 Maintenance: State	Bridge 27: Frame - 1968 Structure No. 20008902714162 Length: 21' Height: 100.0' Width: 38.0' Under Clearance: 14.0' Weight Limit: 0 Facility Carried: I 89 ML Structure Type: RC BOX Features Intersected: 1 89 OVER TH NO 32 Inspection Date: 5/2022 Maintenance/Ownership: State	Bridge 28: Unknown Structure No. 20140402814041 Structure Type: Unknown Inspection Date: 5/2022	Bridge 29-1: Culvert - 1969 Structure No. 30008923-314161 Length: 12' Under Clearance: 10.0' Weight Limit: 0 Facility Carried: I89 Structure Type: RC BOX Features Intersected: BROOK Inspection Date: 11/2019 Maintenance: State	Bridge 29-2: Culvert - 1969 Structure No. 30008923-114161 Length: 8' Under Clearance: 10.0' Weight Limit: 0 Facility Carried: I89 Structure Type: RC BOX Features Intersected: BROOK Inspection Date: 11/2019 Maintenance: State	Bridge 29-3: Culvert - 1969 Structure No. 30008923-314161 Length: 12' Under Clearance: 10.0' Weight Limit: 0 Facility Carried: I89 Structure Type: RC BOX Features Intersected: BROOK Inspection Date: 11/2019 Maintenance: State	Bridge 29-4: Frame - 1968 Structure No. 20008902414162 Length: 21' Height: 100.0' Width: 38.0' Under Clearance: 14.0' Weight Limit: 0 Facility Carried: I 89 ML Structure Type: RC BOX Features Intersected: 1 89 OVER TH NO 36 Inspection Date: 5/2022 Maintenance/Ownership: State	Bridge 29-5: Frame - 1968 Structure No. 20008902514162 Length: 21' Height: 100.0' Width: 38.0' Under Clearance: 14.0' Weight Limit: 0 Facility Carried: I 89 ML Structure Type: RC BOX Features Intersected: 1 89 OVER TH NO 35 Inspection Date: 5/2022 Maintenance/Ownership: State	Bridge 29S: Stringer/multi-beam or girder - 1968 Structure No. 200089026S14162 Length: 917' Height: 100.0' Width: 30.0' Under Clearance: 16.0' Weight Limit: 0 Facility Carried: I 89 ML Structure Type: 6 SPAN CONT GIRDER Features Intersected: 1 89 OVER WR+NECR+107 Surface: Bituminous Inspection Date: 5/2022 Maintenance/Ownership: State
--------------------------------------------------------------------------------------------------------------------------------------------------------------------------------------------------------------------------------------------------------------------------------	-------------------------------------------------------------------------------------------------------------------------------------------------------------------------------------------------------------------------------------------------------------------------------------------------------------------------------	-------------------------------------------------------------------------------------------------------------------------------------------------------------------------------------------------------------------------------------------------------------------------------------------------------------------------------	-------------------------------------------------------------------------------------------------------------------------------------------------------------------------------------------------------------------------------------------------------------------------------------------------------------------------------	--------------------------------------------------------------------------------------------------------------------------------------------------------------------------------------------------------------------------------------------------------------------	--------------------------------------------------------------------------------------------------------------------------------------------------------------------------------------------------------------------------------------------------------------------	-------------------------------------------------------------------------------------------------------------------------------------------------------------------------------------------------------------------------------------------------------------------------------------------------------------------------------	--------------------------------------------------------------------------------------------------------------------	------------------------------------------------------------------------------------------------------------------------------------------------------------------------------------------------------------------------------------------------------------------------	-----------------------------------------------------------------------------------------------------------------------------------------------------------------------------------------------------------------------------------------------------------------------	------------------------------------------------------------------------------------------------------------------------------------------------------------------------------------------------------------------------------------------------------------------------	---------------------------------------------------------------------------------------------------------------------------------------------------------------------------------------------------------------------------------------------------------------------------------------------------------------------------------	---------------------------------------------------------------------------------------------------------------------------------------------------------------------------------------------------------------------------------------------------------------------------------------------------------------------------------	------------------------------------------------------------------------------------------------------------------------------------------------------------------------------------------------------------------------------------------------------------------------------------------------------------------------------------------------------------------------------------------------

Historic Projects	Functional Class	Curves	Grades	Traffic Counters	Crash Locations	Mileage by Functional Class By Sheet	Mileage by Town By Sheet	DISTRICT	TOWN	Date: 02/14/24	ROUTE
Unknown Retreatment Resurface Bituminous Mix Skippy Mix Bituminous Seal	Bituminous Concrete Bituminous Macadam Cold Plane and Bituminous Concrete Concrete Gravel Plant Mix Reclaimed Base and Bituminous Concrete	1 - Interstate System 2 - Other Freeways and Expressways 3 - Principal Arterial 4 - Minor Arterial 5 - Major Collector 6 - Minor Collector	Left (downhill) Right (uphill) Left (downhill) grade up Right (uphill) grade down	Continuous (CTC) Weight-In-Motion (WIM) Short-Term, Scheduled Short-Term, Unscheduled	Fatal Injury Property Damage Only Unknown Crash Type	89-1 1 - Interstate 9.000	ETE - I089-0000S 9.0 of 130.254	4	ROYALTON, BETHEL, RANDOLPH	3 of 15 TWN mileage: 18.0 to 27.0	I-89 ETE mileage: 18.0 to 27.0
Speed Zones 						High Crash Locations (HCL's) 		Page Total Mileage: 9.000 mi		Page Total Mileage: 9.0 mi	