

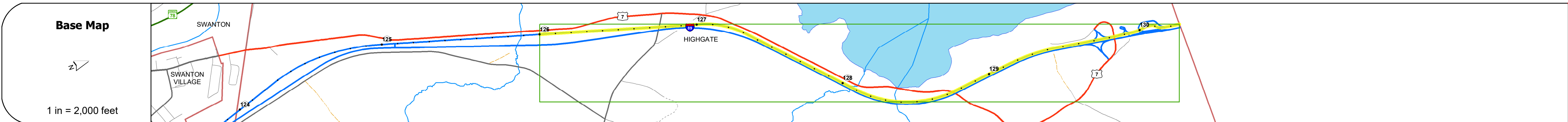
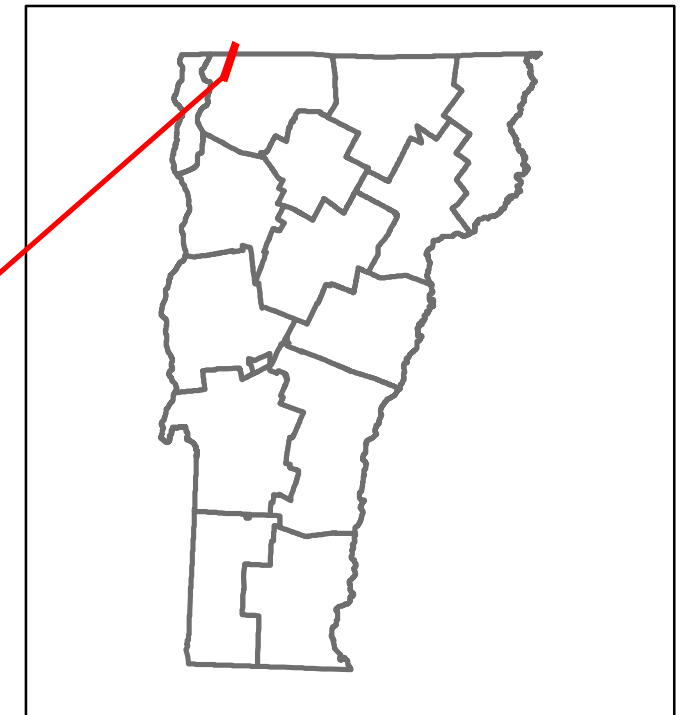


Route Log and Progress Chart

DRAFT


Please Note: Errors and Omissions May Exist.
Contact the VTrans Mapping Section with questions or concerns.

DISTRICT	TOWN	ROUTE
8	HIGHGATE	I-89



Travellane	24
Roadway	38
Lane Count	2
Base	Two 2 1/2" Crushed Stone Base Courses
Subbase	3/4" Crushed Rock

Curves	
Grades	+3
Guardrails	
Rumblestrips	
Speed Zone	
Curves: Head-on, FTC6	
Curves: Overturn, FTC7	
Curves: Run-off Road, FTC8	
Curves: Fixed Object, FTC9	
Curves: Night Run-off Road, FTC10	
Interstate: Overturn, FTC11	
Tangents: Head-on, FTC12	
Tangents: Overturn, FTC13	
Tangents: Run-off Road, FTC14	



AADT	2022	1556	627	543
	2021	1441	1855	506
	2020	1276	1160	448
	2019	1701	1547	2082
	2018			

STRUCTURE DESCRIPTIONS

Unknown 99:
 Unknown
 Structure No. 2006090D9906091
 Structure Type: Unknown

Bridge 99-3:
 Culvert - 1965
 Structure No. 30008999-306091
 Length: 17'
 Under Clearance: 7.0'
 Weight Limit: 0
 Facility Carried: I89
 Structure Type: CGMPPA W CONC INVERT
 Features Intersected: BROOK
 Inspection Date: 11/2019
 Maintenance: State

Bridge 100S:
 Stringer/multi-beam or girder - 1965
 Structure No. 200089100S06092
 Length: 297'
 Height: 100.0'
 Width: 30.0'
 Weight Limit: 0
 Facility Carried: I 89 ML
 Structure Type: 3 SPAN ROLLED BEAM
 Features Intersected: ROCK RIVER
 Surface: Bituminous
 Inspection Date: 6/2022
 Maintenance/Ownership: State

Unknown 101:
 Unknown
 Structure No. 200285018306092
 Structure Type: Unknown

Unknown 102:
 Unknown
 Structure No. 200285018406092
 Structure Type: Unknown

Historic Projects Unknown, Retreatment, Resurface, Bituminous Mix, Skiny Mix, Bituminous Seal Bituminous Concrete, Bituminous Macadam, Cold Plane and Bituminous Concrete, Concrete, Gravel, Plant Mix, Reclaimed Base and Bituminous Concrete, Surface Treated Gravel	Functional Class 1 - Interstate System, 2 - Other Freeways and Expressways, 3 - Principal Arterial, 4 - Minor Arterial, 5 - Major Collector, 6 - Minor Collector	Curves Left (dogleg), Right (dogleg) Grades Left (dogleg) grade up, Right (dogleg) grade down	Traffic Counters Continuous (CTC), Weigh-In-Motion (WIM), Short-Term, Scheduled, Short-Term, Unscheduled	Crash Locations Fatal, Injury, Property Damage Only, Unknown Crash Type High Crash Locations (HCL's) Sections (& Intersections) HCL No. 201 - 300 (21 - 30), 301 - 400 (31 - 40), 401 - 800 (41 - 113)	Mileage by Functional Class By Sheet 89-3 1 - Interstate 4.254	Mileage by Town By Sheet ETE - I089-0000S 4.254 of 130.254	DISTRICT 8	TOWN HIGHGATE	Date: 02/14/24	ROUTE I-89 ETE mileage: 126.0 to 130.254
					AADT 25 30 35 40 45 50 55 60 65	Page Total Mileage: 4.254 mi				

For More Information Contact - Vermont Agency of Transportation, Policy, Planning and Intermodal Development Division - Mapping Section, 219 North Main Street, Barre, VT 05641 Telephone: 802-828-2600.