Route Log and Progress Chart

DRAFT

Please Note: Errors and Omissions May Exist.
Contact the VTrans Mapping Section with questions or concerns.

DISTRICT	TOWN	ROUTE
4	SHARON, HARTFORD	I-89

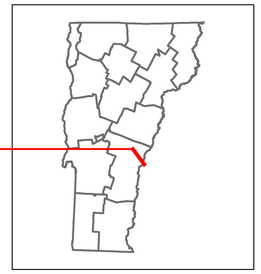

89

SOUTH

Base Map

1 in = 0.6 miles

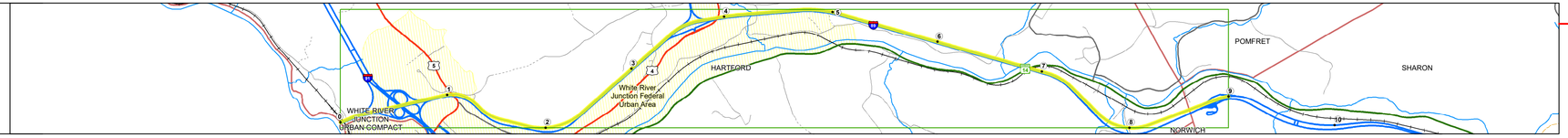

Stick Diagram

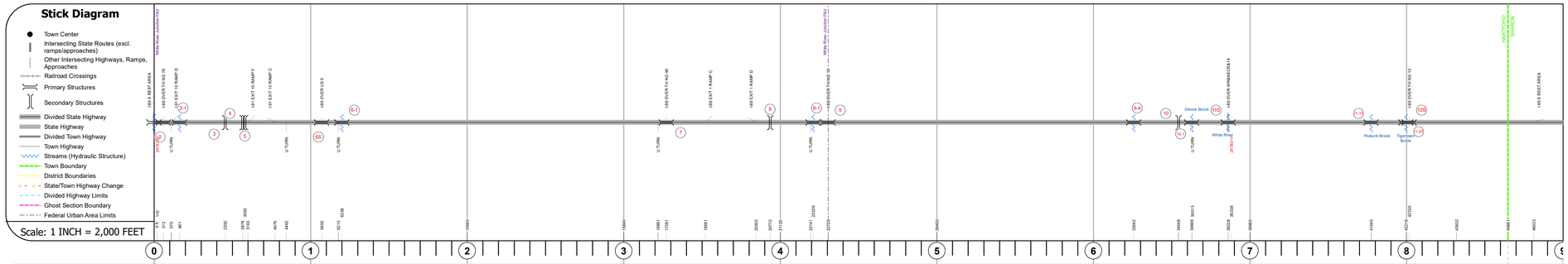

Road Widths

Travellane	24
Roadway	38
Lane Count	2
Base	2-2 1/2" Cr. Gravel. Plant Mix Base Course; 5" Crushed Stone Base Course
Subbase	24" Crushed Rock

Curves

Grades

Guardrails

Rumblestrips

Speed Zone

Curves: Head-on, FTC6

Curves: Overturn, FTC7

Curves: Run-off Road, FTC8

Curves: Fixed Object, FTC9

Curves: Night Run-off Road, FTC10

Interstate: Overturn, FTC11

Tangents: Head-on, FTC12

Tangents: Overturn, FTC13

Tangents: Run-off Road, FTC14

Risk

- Primary Risk
- High Risk
- Medium Risk
- Low Risk
- Minimal Risk
- Not a Focus Facility

AADT

2022	23263	21890	20369	13673	12568	12286	8933
2021	21660	14061	6911	11607	7488	8215	8215
2020	12454	6121	10173	6632	7276	7276	
2019	21038	16605	8161	13361	8843	9701	9701
2018	19185						

STRUCTURE DESCRIPTIONS

Bridge :
Stringer/multi-beam or girder - 1966
Structure No. 200089B01S14082
Length: 846'
Height: 100.0'
Width: 30.0'
Under Clearance: 38.0'
Weight Limit: 0
Facility Carried: I-89 SB
Structure Type: Unknown
Features Intersected: CONNECTICUT RIVER,NECRR
Surface: Bituminous
Inspection Date: 11/2022
Maintenance/Ownership: State

Bridge 2:
Frame - 1965
Structure No. 200089000214082
Length: 21'
Height: 100.0'
Width: 38.0'
Under Clearance: 14.0'
Weight Limit: 0
Facility Carried: I 89 ML
Structure Type: RC BOX
Features Intersected: I 89 OVER TH NO 78
Inspection Date: 5/2022
Maintenance/Ownership: State

Bridge 2-1:
Culvert - 1966
Structure No. 30008902-114081
Length: 8'
Under Clearance: 6.0'
Weight Limit: 0
Facility Carried: I89
Structure Type: CGMPP
Features Intersected: BROOK
Inspection Date: 6/2019
Maintenance: State

Unknown 3:
Unknown
Structure No. 200091041C14082
Structure Type: Unknown

Unknown 4:
Unknown
Structure No. 200091042N14082
Structure Type: Unknown

Unknown 5:
Unknown
Structure No. 200091042S14082
Structure Type: Unknown

Bridge 6S:
Stringer/multi-beam or girder - 1966
Structure No. 200089006S14082
Length: 187'
Height: 100.0'
Width: 38.0'
Under Clearance: 16.0'
Weight Limit: 0
Facility Carried: I 89 ML
Structure Type: 3 SPAN ROLLED BEAM
Features Intersected: I 89 OVER US 5
Surface: Bituminous
Inspection Date: 5/2022
Maintenance/Ownership: State

Bridge 6-1:
Culvert - 1967
Structure No. 30008906-114081
Length: 6'
Under Clearance: 4.0'
Weight Limit: 0
Facility Carried: I89
Structure Type: CGMPPA
Features Intersected: BROOK
Inspection Date: 6/2019
Maintenance: State

Bridge 7:
Frame - 1967
Structure No. 200089000714082
Length: 27'
Height: 100.0'
Width: 38.0'
Under Clearance: 14.0'
Weight Limit: 0
Facility Carried: I 89 ML
Structure Type: RC BOX
Features Intersected: I 89 OVER TH NO 46
Inspection Date: 5/2022
Maintenance/Ownership: State

Unknown 8:
Unknown
Structure No. 200020065A14082
Structure Type: Unknown

Bridge 8-1:
Culvert - 1967
Structure No. 30008908-114081
Length: 7'
Under Clearance: 8.0'
Weight Limit: 0
Facility Carried: I89
Structure Type: CGMPP
Features Intersected: BROOK
Maintenance: State

Bridge 9:
Frame - 1967
Structure No. 200089000914082
Length: 21'
Height: 100.0'
Width: 38.0'
Under Clearance: 14.0'
Weight Limit: 0
Facility Carried: I 89 ML
Structure Type: RC BOX
Features Intersected: I 89 OVER TH NO 10
Maintenance/Ownership: State

Bridge 9-4:
Culvert - 1967
Structure No. 30008909-414081
Length: 6'
Under Clearance: 7.0'
Weight Limit: 0
Facility Carried: I89
Structure Type: CGMPP
Features Intersected: BROOK
Maintenance: State

Bridge 10:
Unknown
Structure No. 2014080D1014081
Structure Type: Unknown

Bridge 10-1:
Culvert - 1967
Structure No. 30008910-114081
Length: 10'
Under Clearance: 11.0'
Weight Limit: 0
Facility Carried: I89
Structure Type: CGMPP
Features Intersected: BROOK
Maintenance: State

Bridge 11S:
Stringer/multi-beam or girder - 1967
Structure No. 200089011S14082
Length: 1059'
Height: 100.0'
Width: 32.0'
Under Clearance: 18.0'
Weight Limit: 0
Facility Carried: I 89 ML
Structure Type: 6 SPAN CONT GIRDER
Features Intersected: I 89 OVER WR+NECR+14
Surface: Bituminous
Maintenance/Ownership: State

Bridge 11-1S:
Culvert - 1968
Structure No. 300089111S14081
Length: 10'
Under Clearance: 8.0'
Weight Limit: 0
Facility Carried: I89
Structure Type: RC BOX
Features Intersected: PODUNK BROOK
Maintenance: State

Bridge 11-2S:
Culvert - 1968
Structure No. 300089112S14081
Length: 9'
Under Clearance: 9.0'
Weight Limit: 0
Facility Carried: I89
Structure Type: CGMPP
Features Intersected: TIGERTOWN BROOK
Maintenance: State

Bridge 12S:
Frame - 1968
Structure No. 200089012S14082
Length: 21'
Height: 100.0'
Width: 38.0'
Under Clearance: 14.0'
Weight Limit: 0
Facility Carried: I 89 ML
Structure Type: RC BOX
Features Intersected: I 89 OVER TH NO 13
Maintenance/Ownership: State

Historic Projects

- Unknown
- Retreatment
- Resurface
- Bituminous Mix
- Skinny Mix
- Bituminous Seal
- Bituminous Concrete
- Bituminous Macadam
- Cold Plane and Bituminous Concrete
- Concrete
- Gravel
- Surface Treated Gravel
- Plant Mix
- Reclaimed Base and Bituminous Concrete

Indicated plans available - http://vtransmap01.act.state.vt.us/rp/dgx/Dlwebstore/

Functional Class

- 1 - Interstate System
- 2 - Other Freeways and Expressways
- 3 - Principal Arterial
- 4 - Minor Arterial
- 5 - Major Collector
- 6 - Minor Collector

Speed Zones

SPEED 25, SPEED 30, SPEED 35, SPEED 40, SPEED 45, SPEED 50, SPEED 55, SPEED 60, SPEED 65

Curves (degrees): Left, Right

Grades (percent): grade up, grade down

Road Widths (ft)

Traffic Counters

- Continuous (CTC)
- Weigh-In-Motion (WIM)
- Short-Term, Scheduled
- Short-Term, Unscheduled

(counter ID)

AADT (AADT)

Crash Locations

- Fatal
- Injury
- Property Damage Only
- Unknown Crash Type

High Crash Locations (HCL's)
Sections (& Intersections)

HCL No.	
1 - 100 (1 - 10)	201 - 300 (21 - 30)
101 - 200 (11 - 20)	301 - 400 (31 - 40)
	401 - 800 (41 - 113)

Mileage by Functional Class By Sheet

89-1	1 - Interstate	9.000

Page Total Mileage: 9.000 mi

Mileage by Town By Sheet

ETE - I089-0000S		9.0 of 130.254

Page Total Mileage: 9.0 mi

DISTRICT	TOWN	Date: 02/14/24	ROUTE
4	SHARON, HARTFORD	1 of 15 TWN mileage: 0.0 to 9.0	I-89 ETE mileage: 0.0 to 9.0

For More Information Contact - Vermont Agency of Transportation, Policy, Planning and Intermodal Development Division - Mapping Section, 219 North Main Street, Barre, VT 05641 Telephone: 802-828-2600.