

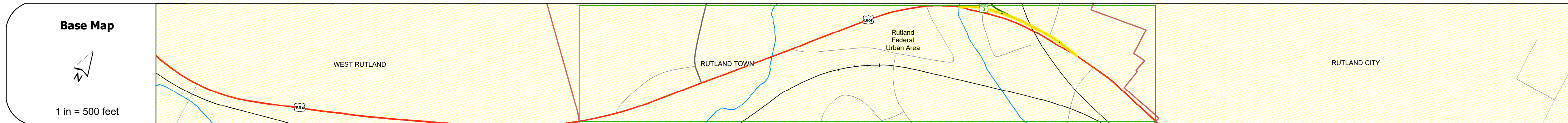
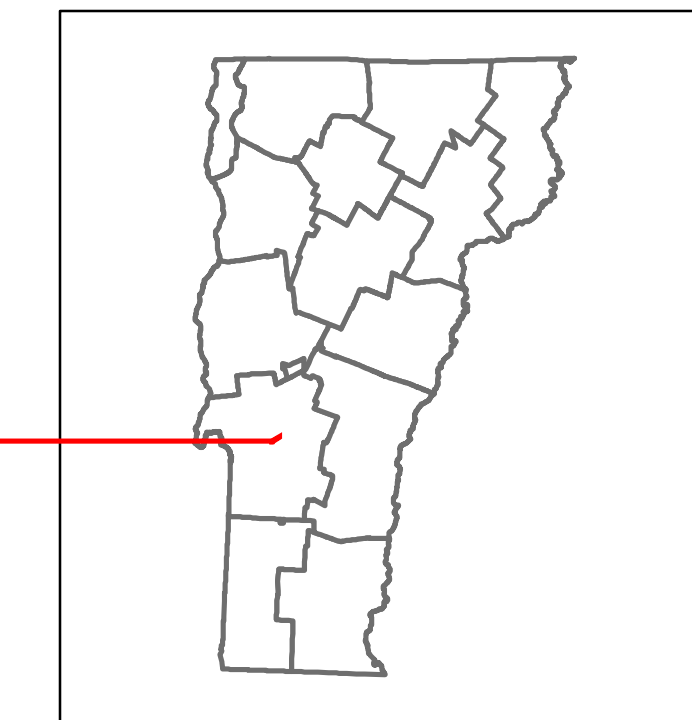


Route Log and Progress Chart

DRAFT

Please Note: Errors and Omissions May Exist.
Contact the VTrans Mapping Section with questions or concerns.

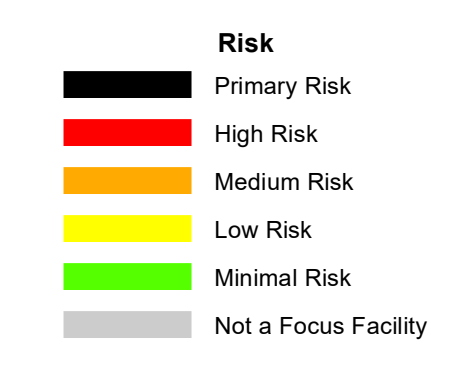
DISTRICT	TOWN	ROUTE
3	RUTLAND TOWN	BUS-4



STRUCTURE DESCRIPTIONS

Bridge B4-5:
Girder and floorbeam system - 1959
Structure No: 203200B4-511202
Length: 132'
Weight Limit: 0
Facility Carried: RAILROAD
Structure Type: RIVETED TWO GIRDER
Features Intersected: VT RR OVER BR US 4

Road Widths	Travellane: 24'
Roadway	25'
Lane Count	2
Base	
Subbase	
Curves	
Grades	
Guardrails	
Rumblestrips	
Speed Zone	
Curves: Head-on, FTC6	
Curves: Overturn, FTC7	
Curves: Run-off Road, FTC8	
Curves: Fixed Object, FTC9	
Curves: Night Run-off Road, FTC10	
Interstate: Overturn, FTC11	
Tangents: Head-on, FTC12	
Tangents: Overturn, FTC13	
Tangents: Run-off Road, FTC14	



AADT	2022	
	2021	
	2020	
	2019	
	2018	

Historic Projects Unknown, Retreatment, Resurface, Bituminous Mix, Skiny Mix, Bituminous Seal Bituminous Concrete, Cold Plane and Bituminous Concrete, Concrete, Gravel, Plant Mix, Reclaimed Base and Bituminous Concrete, Surface Treated Gravel	Functional Class 1- Interstate System, 2- Other, 3- Principal Arterial, 4- Minor Arterial, 5- Major Collector, 6- Minor Collector	Curves Left, Right, Grades (degrees), Left, Right, grade up, grade down	Traffic Counters Continuous (CTC), Weigh-In-Motion (WIM), Short-Term, Scheduled, Short-Term, Unscheduled	Crash Locations Fatal, Injury, Property Damage Only, Unknown Crash Type, High Crash Locations (HCL's)	Mileage by Functional Class By Sheet 3200 3 - other Principal Arterial 0.200	Mileage by Town By Sheet RUTLAND TOWN - B004-1120w 0.2 of 0.2	DISTRICT 3	TOWN RUTLAND TOWN	Date: 04/01/24	ROUTE BUS-4
					Page Total Mileage: 0.200 mi	Page Total Mileage: 0.2 mi	1 of 1 TWN mileage: 0.633 to 0.833	ETE mileage: 2.065 to 2.265		