

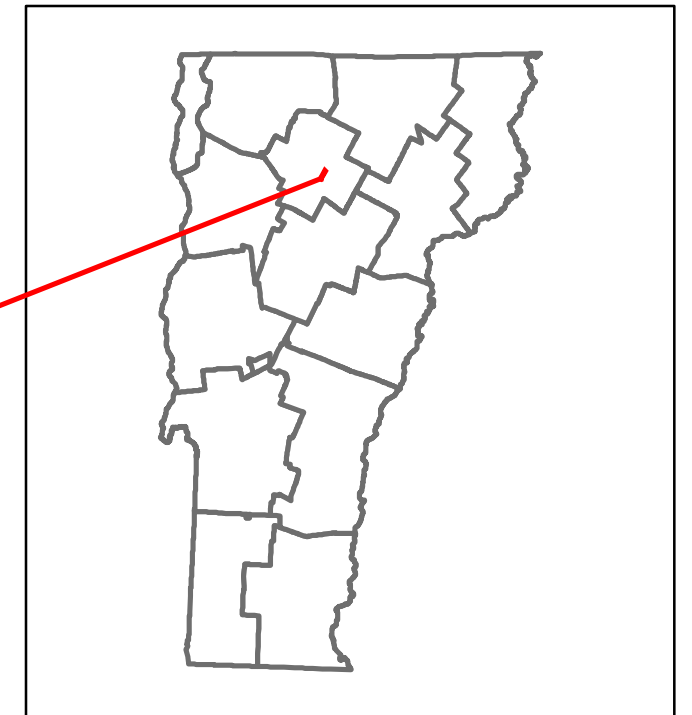


Route Log and Progress Chart


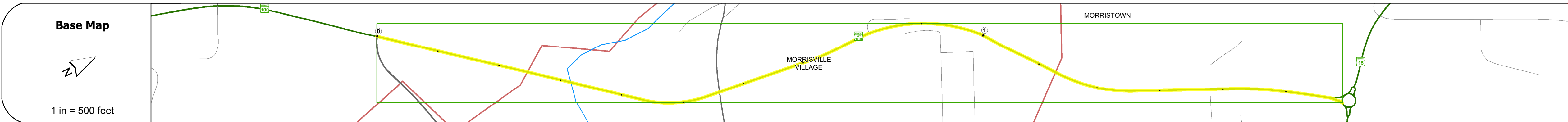
DRAFT

Please Note: Errors and Omissions May Exist.
Contact the VTrans Mapping Section with questions or concerns.

DISTRICT	TOWN	ROUTE
6	MORRISTOWN	ALT VT-100



ALTERNATE



AADT	2022		2021		2020		2019		2018	
	Left	Right	Left	Right	Left	Right	Left	Right	Left	Right
	6928	6928	6339	6987	5595	6725	6606	8371	6600	8800

STRUCTURE DESCRIPTIONS

Bridge 215A:
Frame - 2014
Structure No. 200029215A08072
Length: 545'
Height: 100.0'
Width: 39.0'
Weight Limit: 0
Facility Carried: ALT VT 00100 ML
Structure Type: STEEL RIGID FRAME
Features Intersected: LAMOILLE RIVER
Surface: Bituminous
Inspection Date: 8/2021
Maintenance/Ownership: State

Bridge 216A:
Truss - thru - 2014
Structure No. 200029216A08072
Length: 183'
Under Clearance: 1911.0'
Weight Limit: 0
Facility Carried: ALT VT 00100 ML
Structure Type: GALV PONY TRUSS
Features Intersected: VT 100 UNDER PED. BRIDGE

Bridge 217A:
Culvert - 2013
Structure No. 300290217A08071
Length: 11'
Under Clearance: 7.0'
Weight Limit: 0
Facility Carried: ALT VT100
Structure Type: SEGMENTAL RC BOX
Features Intersected: BROOK
Inspection Date: 11/2022
Maintenance: State

Historic Projects <ul style="list-style-type: none"> Unknown Retreatment Resurface Bituminous Mix Skinny Mix Bituminous Seal 	Functional Class <ul style="list-style-type: none"> 1 - Interstate 2 - Other 3 - Principal Arterial 4 - Minor Arterial 5 - Major Collector 6 - Minor Collector 	Crash Locations <ul style="list-style-type: none"> Fatal Injury Property Damage Only Unknown Crash Type 	Mileage by Functional Class By Sheet 9992 4 - minor Arterial 1.590	Mileage by Town By Sheet MORRISTOWN - A100-0807 1.59 of 1.59	DISTRICT 6	TOWN MORRISTOWN	Date: 04/01/24	ROUTE ALT VT-100	
AADT 25 30 35 40 45 50 55 60 65				Page Total Mileage: 1.590 mi		Page Total Mileage: 1.59 mi		1 of 1 TWN mileage: 0.0 to 1.59	ETE mileage: 0.0 to 1.59