

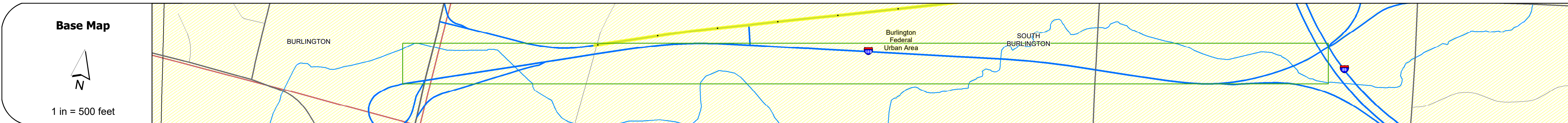
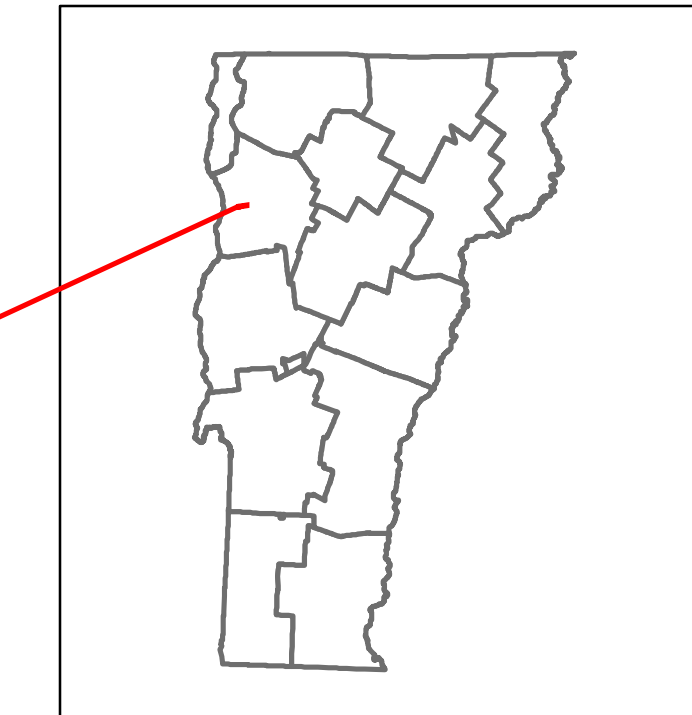


Route Log and Progress Chart

DRAFT

Please Note: Errors and Omissions May Exist.
Contact the VTrans Mapping Section with questions or concerns.

DISTRICT	TOWN	ROUTE
5	SOUTH BURLINGTON	I-189



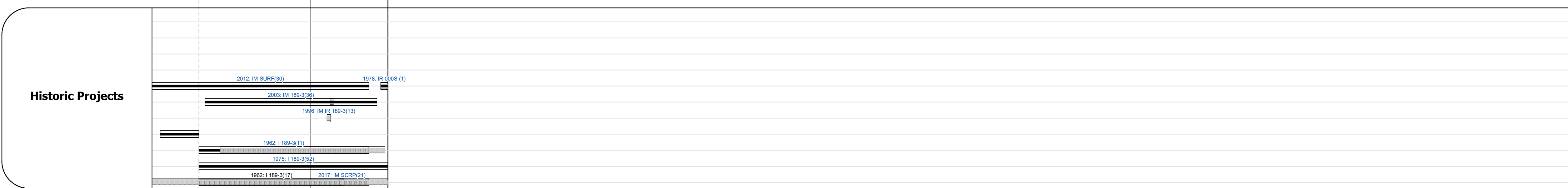
Road Widths	<p>Travellane: 24, 28, 24</p> <p>Roadway: 44.4, 38, 42, 39, 30.3, 32</p> <p>Lane Count: 2</p> <p>Base: Two 2 1/2" Fin. Mac. Base Courses</p> <p>Subbase: 24" Crushed Rock</p>
-------------	---

Curves	
--------	--

Grades	
--------	--

Guardrails	
------------	--

Rumblestrips	
--------------	--



Maintenance Garage	District 5 - DMF Maintenance Chimney Corners Garage
--------------------	---

Speed Zone	55
------------	----

Functional Class	1
------------------	---

National Highway System	NHS - Interstate
-------------------------	------------------

Limited Access Highway	Full
------------------------	------

Customer Service Level	Interstate Or Divided Highway
------------------------	-------------------------------

Traffic Counters	
------------------	--

AADT	<p>2022: 19081 (left), 19081 (right)</p> <p>2021: 18651 (left), 8404 (right)</p> <p>2020: 16547 (left), 7444 (right)</p> <p>2019: 19025 (left), 9925 (right)</p> <p>2018: (Incomplete)</p>
------	--



STRUCTURE DESCRIPTIONS

Bridge 2W:
Stringer/multi-beam or girder - 1962
Structure No. 200189002W04142
Length: 69'
Height: 100.0'
Width: 43.0'
Under Clearance: 14.0'
Weight Limit: 0
Facility Carried: I 00189 SPUR
Structure Type: ROLLED BEAM
Features Intersected: I 189 OVER FARRELL
Surface: Bituminous
Inspection Date: 6/2022
Maintenance/Ownership: State

Bridge 2-1W:
Culvert - 1962
Structure No. 3001892-1W04141
Length: 8'
Under Clearance: 7.0'
Weight Limit: 0
Facility Carried: I189
Structure Type: CGMPP
Features Intersected: POTASH BRK
Inspection Date: 11/2019
Maintenance: State

Bridge 3W:
Stringer/multi-beam or girder - 1962
Structure No. 200189003W04142
Length: 127'
Height: 100.0'
Width: 38.0'
Under Clearance: 14.0'
Weight Limit: 0
Facility Carried: I 00189 SPUR
Structure Type: 3 SPAN ROLLED BEAM
Features Intersected: I 189 OVER SPEAR ST
Surface: Bituminous
Inspection Date: 6/2022
Maintenance/Ownership: State

Bridge 4W:
Stringer/multi-beam or girder - 1962
Structure No. 200189004W04142
Length: 266'
Height: 100.0'
Width: 30.0'
Under Clearance: 16.0'
Weight Limit: 0
Facility Carried: I 00189 SPUR
Structure Type: 4 SPAN ROLLED BEAM
Features Intersected: I 189 WB OVER I 89
Surface: Bituminous
Inspection Date: 6/2022
Maintenance/Ownership: State

Historic Projects <ul style="list-style-type: none"> Unknown Retreatment Resurface Bituminous Mix Skinny Mix Bituminous Seal 	Functional Class <ul style="list-style-type: none"> 1 - Interstate System 2 - Other Freeways and Expressways 3 - Principal Arterial 4 - Minor Arterial 5 - Major Collector 6 - Minor Collector 	Curves <ul style="list-style-type: none"> Left (degrees) Right 	Grades <ul style="list-style-type: none"> Up Down 	Traffic Counters <ul style="list-style-type: none"> Continuous (CTC) Weight-In-Motion (WIM) Short-Term, Scheduled Short-Term, Unscheduled 	Crash Locations <ul style="list-style-type: none"> Fatal Injury Property Damage Only Unknown Crash Type 	Mileage by Functional Class By Sheet 189-1 1 - Interstate 1.193	Mileage by Town By Sheet ETE - I189-0000w 1.193 of 1.193	DISTRICT 5	TOWN SOUTH BURLINGTON	Date: 09/28/23	ROUTE I-189 ETE mileage: 0.295 to 1.488
--	--	--	---	---	---	---	--	----------------------	---------------------------------	-----------------------	--