

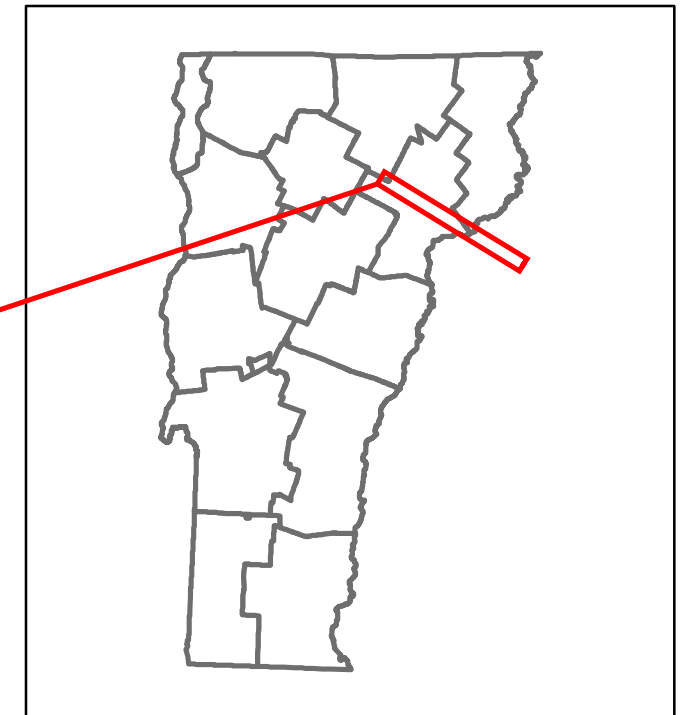


# Route Log and Progress Chart

**DRAFT**

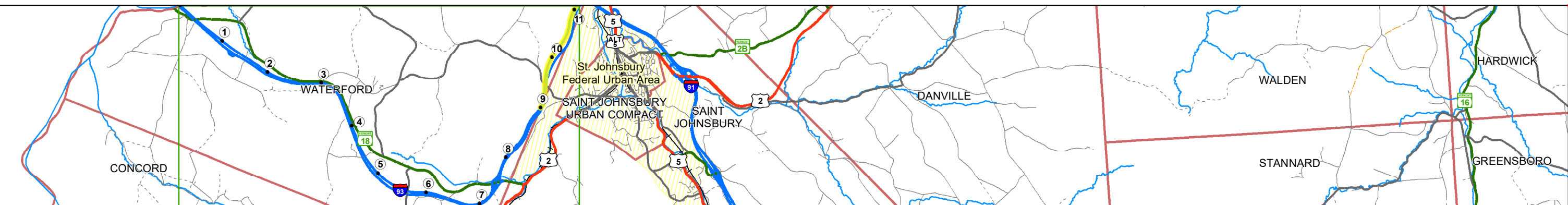
Please Note: Errors and Omissions May Exist.  
Contact the VTrans Mapping Section with questions or concerns.

DISTRICT	TOWN	ROUTE
7	ST. JOHNSBURY, WATERFORD	I-93



**Base Map**


1 in = 1.8 miles



**Stick Diagram**

- Town Center
- Intersecting State Routes (excl. ramps/approaches)
- Other Intersecting Highways, Ramps, Approaches
- Railroad Crossings
- Primary Structures
- Secondary Structures
- Divided State Highway
- State Highway
- Divided Town Highway
- Town Highway
- Streams (Hydraulic Structure)
- Town Boundary
- District Boundaries
- State/Town Highway Change
- Divided Highway Limits
- Ghost Section Boundary
- Federal Urban Area Limits

Scale: 1 INCH = 2,000 FEET



**Road Widths**

Travellane	24
Roadway	40
Lane Count	2
Base	Two 2 1/2" Plant Mix Base Courses
Subbase	24" Crushed Stone

**Curves**

**Grades**

**Guardrails**

**Rumblestrips**

**Historic Projects**

2015 IM SURF(47)
1999 IM 093-19
1992 (S-13) C3

**Maintenance Garage**: District 7 - DMF Maintenance St Johnsbury Garage

**Speed Zone**

**Functional Class**: NHS - Interstate

**National Highway System**: NHS - Interstate

**Limited Access Highway**: Full

**Customer Service Level**: Interstate Or Divided Highway

**Traffic Counters**

2022	3435
2021	3198
2020	2852
2019	3356
2018	

**Crash Locations**

(Incomplete) 2023	
2022	
2021	
2020	
2019	

## STRUCTURE DESCRIPTIONS

Unknown 8:  
Unknown  
Structure No. 20031600D803161  
Structure Type: Unknown

Bridge 8-1S:  
Culvert - 1982  
Structure No. 3000938-1S03161  
Length: 6'  
Under Clearance: 4.0'  
Weight Limit: 0  
Facility Carried: I-93  
Structure Type: ACCGMPPA  
Features Intersected: BROOK  
Inspection Date: 11/2019  
Maintenance: State

<p><b>Historic Projects</b></p> <ul style="list-style-type: none"> <li>Unknown</li> <li>Retreatment</li> <li>Resurface</li> <li>Bituminous Mix</li> <li>Skippy Mix</li> <li>Bituminous Seal</li> </ul> <p><b>Surface Treated</b></p> <ul style="list-style-type: none"> <li>Gravel</li> <li>Cold Plane and</li> <li>Reclaimed Base and</li> <li>Bituminous Concrete</li> <li>Concrete</li> <li>Gravel</li> </ul>	<p><b>Functional Class</b></p> <ul style="list-style-type: none"> <li>1 - Interstate System</li> <li>2 - Other</li> <li>3 - Principal Arterial</li> <li>4 - Minor Arterial</li> <li>5 - Major Collector</li> <li>6 - Minor Collector</li> </ul> <p><b>Speed Zones</b></p> <ul style="list-style-type: none"> <li>25</li> <li>30</li> <li>35</li> <li>40</li> <li>45</li> <li>50</li> <li>55</li> <li>60</li> <li>65</li> </ul>	<p><b>Curves</b></p> <ul style="list-style-type: none"> <li>Left</li> <li>Right</li> </ul> <p><b>Grades</b></p> <ul style="list-style-type: none"> <li>grade up</li> <li>grade down</li> </ul> <p><b>Road Widths</b></p> <p>(ft)</p>	<p><b>Traffic Counters</b></p> <ul style="list-style-type: none"> <li>Continuous (CTC)</li> <li>Weight-In-Motion (WIM)</li> <li>Short-Term, Scheduled</li> <li>Short-Term, Unscheduled</li> </ul> <p><b>Crash Locations</b></p> <ul style="list-style-type: none"> <li>Fatal</li> <li>Injury</li> <li>Property Damage Only</li> <li>Unknown Crash Type</li> </ul> <p><b>High Crash Locations (HCL's)</b></p> <p>Sections (&amp; Intersections)</p> <ul style="list-style-type: none"> <li>1 - 100 (1 - 10)</li> <li>101 - 200 (11 - 20)</li> <li>201 - 300 (21 - 30)</li> <li>301 - 400 (31 - 40)</li> <li>401 - 800 (41 - 113)</li> </ul>	<p><b>Mileage by Functional Class By Sheet</b></p> <p>93-1 1 - Interstate 2.075</p>	<p><b>Mileage by Town By Sheet</b></p> <p>ETE - I093-0000S 2.075 of 11.075</p>	<p><b>DISTRICT</b></p> <p>7</p>	<p><b>TOWN</b></p> <p>ST. JOHNSBURY, WATERFORD</p>	<p><b>Date:</b> 09/28/23</p> <p><b>2 of 2</b> TWN mileage: 9.0 to 11.075</p>	<p><b>ROUTE</b></p> <p>I-93</p> <p>ETE mileage: 9.0 to 11.075</p>
				<p>Page Total Mileage: 2.075 mi</p>		<p>Page Total Mileage: 2.075 mi</p>			

For More Information Contact - Vermont Agency of Transportation, Policy, Planning and Intermodal Development Division - Mapping Section, 219 North Main Street, Barre, VT 05641 Telephone: 802-828-2600.