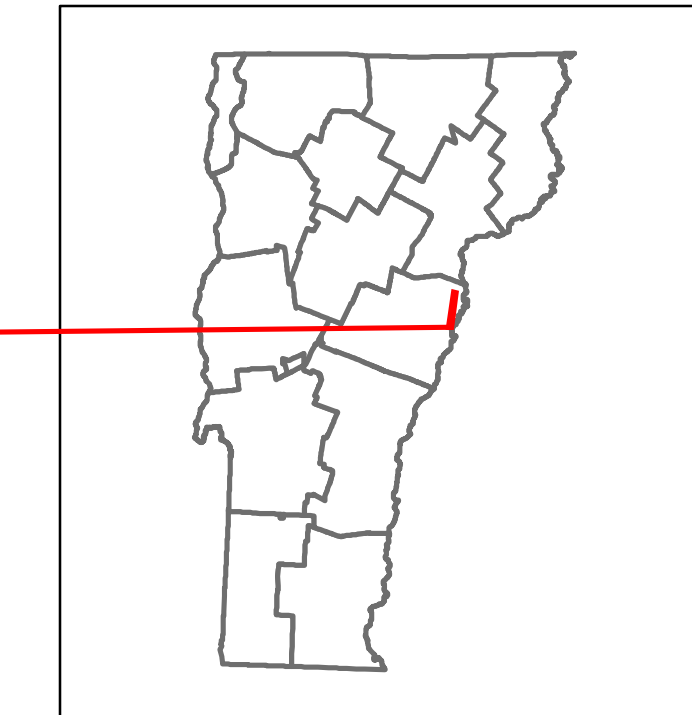
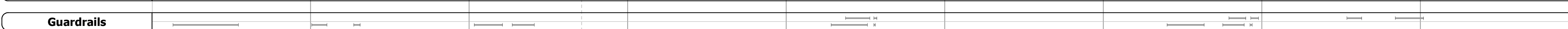
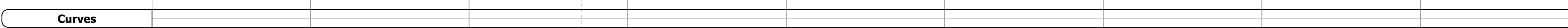


DISTRICT	TOWN	ROUTE
7	BRADFORD, NEWBURY	I-91



Road Widths	Travellane	Roadway	Lane Count	Base	Subbase
			24		
			40		
			2		
			Two 2 1/2" Plant Mix Base Courses		
			24" Crushed Stone		



Historic Projects	Project ID	Description
	2005: IM 091-2(39)	
	2010: IM 091-2(72)	
	2010: IM MEMB(16)	
	2010: IM 091-2(77)	
	1990: IR 091-2(15)	
	2014: IM SURF(40)	
	1977: I 91-2(81) STAGE 3	
	1974: IR 091-2(13)	
	1974: I 91-2(11) C1	
	1974: I 91-2(11) C2	
	1974: I 91-2(11) STAGE 2	
	1974: I 91-2(11) C3	

Maintenance Garage	District 7 - DMF Maintenance Bradford Garage
--------------------	--

Speed Zone	
------------	--

Functional Class	1
------------------	---

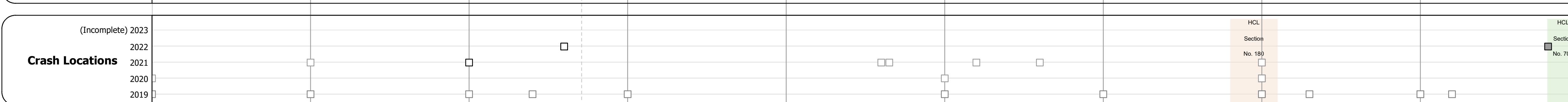
National Highway System	NHS - Interstate
-------------------------	------------------

Limited Access Highway	Full
------------------------	------

Customer Service Level	Interstate Or Divided Highway
------------------------	-------------------------------

Traffic Counters	N004
------------------	------

AAADT	Year	Value
	2022	2761
	2021	2571
	2020	2277
	2019	3036
	2018	5600



### STRUCTURE DESCRIPTIONS

- Bridge 61-2:**  
Culvert - 1972  
Structure No. 30009161-209011  
Length: 7'  
Under Clearance: 8.0'  
Weight Limit: 0  
Facility Carried: I91  
Structure Type: CGMPP  
Features Intersected: BROOK  
Inspection Date: 10/2019  
Maintenance: State
- Unknown 62N:**  
Unknown  
Structure No. 200901D62N09011  
Structure Type: Unknown
- Bridge 62-1:**  
Culvert - 1972  
Structure No. 30009162-109011  
Length: 10'  
Under Clearance: 8.0'  
Weight Limit: 0  
Facility Carried: I91  
Structure Type: RC BOX  
Features Intersected: ROARING BROOK  
Inspection Date: 11/2019  
Maintenance: State
- Bridge 62-3N:**  
Culvert - 1974  
Structure No. 300091623N09071  
Length: 10'  
Under Clearance: 10.0'  
Weight Limit: 0  
Facility Carried: I91  
Structure Type: CGMPP STEEL SLEEVED  
Features Intersected: HALLS BROOK  
Inspection Date: 11/2019  
Maintenance: State
- Bridge 63N:**  
Stringer/multi-beam or girder - 1973  
Structure No. 200091063N09072  
Length: 105'  
Height: 100.0'  
Width: 40.0'  
Under Clearance: 14.0'  
Weight Limit: 0  
Facility Carried: I 91 ML  
Structure Type: WELDED PLATE GIRDER  
Features Intersected: I 91 OVER TH NO 1  
Surface: Bituminous  
Inspection Date: 5/2022  
Maintenance/Ownership: State
- Bridge 63-1N:**  
Culvert - 1973  
Structure No. 300091631N09071  
Length: 18'  
Under Clearance: 12.0'  
Weight Limit: 0  
Facility Carried: I91  
Structure Type: CGMPPA  
Features Intersected: PEACH BROOK  
Inspection Date: 11/2019  
Maintenance: State
- Bridge 64N:**  
Stringer/multi-beam or girder - 1973  
Structure No. 200091064N09072  
Length: 98'  
Height: 100.0'  
Width: 37.0'  
Under Clearance: 15.0'  
Weight Limit: 0  
Facility Carried: I 91 ML  
Structure Type: WELDED PLATE GIRDER  
Features Intersected: I 91 OVER TH NO 4  
Surface: Bituminous  
Inspection Date: 5/2022  
Maintenance/Ownership: State

<b>Historic Projects</b> <ul style="list-style-type: none"> <li>Unknown</li> <li>Retreatment</li> <li>Resurface</li> <li>Bituminous Mix</li> <li>Skinny Mix</li> <li>Bituminous Seal</li> </ul>	<b>Functional Class</b> <ul style="list-style-type: none"> <li>1 - Interstate System</li> <li>2 - Other Freeways and Expressways</li> <li>3 - Principal Arterial</li> <li>4 - Minor Arterial</li> <li>5 - Major Collector</li> <li>6 - Minor Collector</li> </ul>	<b>Curves</b> <ul style="list-style-type: none"> <li>Left (degrees)</li> <li>Right (degrees)</li> </ul>	<b>Grades</b> <ul style="list-style-type: none"> <li>Special grade up</li> <li>Special grade down</li> </ul>	<b>Traffic Counters</b> <ul style="list-style-type: none"> <li>Continuous (CTC)</li> <li>Weigh-In-Motion (WIM)</li> <li>Short-Term, Scheduled</li> <li>Short-Term, Unscheduled</li> </ul>	<b>Crash Locations</b> <ul style="list-style-type: none"> <li>Fatal</li> <li>Injury</li> <li>Property Damage Only</li> <li>Unknown Crash Type</li> </ul>	<b>Mileage by Functional Class By Sheet</b> 91-2 1 - Interstate 9.000 <b>Page Total Mileage: 9.000 mi</b>	<b>Mileage by Town By Sheet</b> ETE - I091-0000 9.0 of 177.432 <b>Page Total Mileage: 9.0 mi</b>	<b>DISTRICT</b> 7	<b>TOWN</b> BRADFORD, NEWBURY	<b>Date:</b> 09/28/23 <b>12 of 20</b> <b>TWN mileage:</b> 99.0 to 108.0	<b>ROUTE</b> I-91 <b>ETE mileage:</b> 99.0 to 108.0
--	--	--	---	--	---	---	--	----------------------	----------------------------------	---	---