

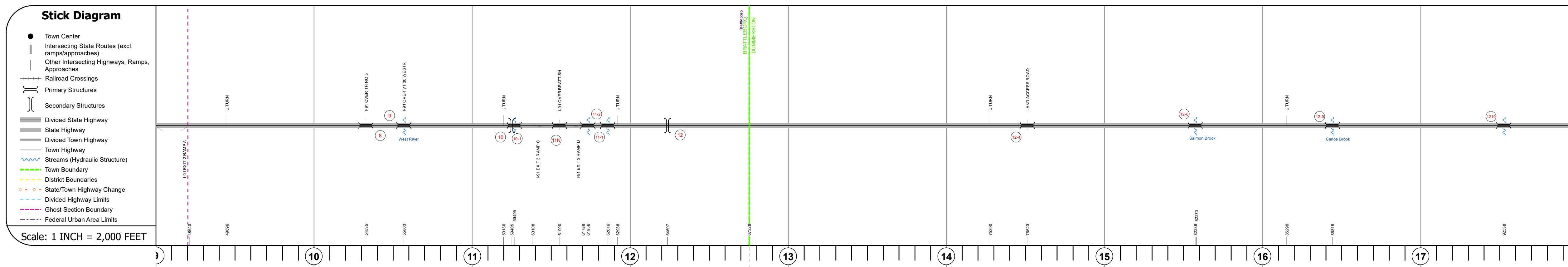
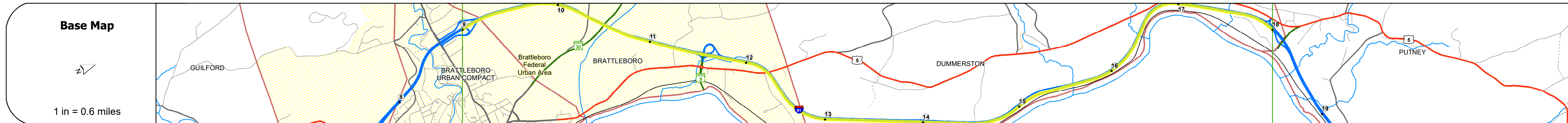
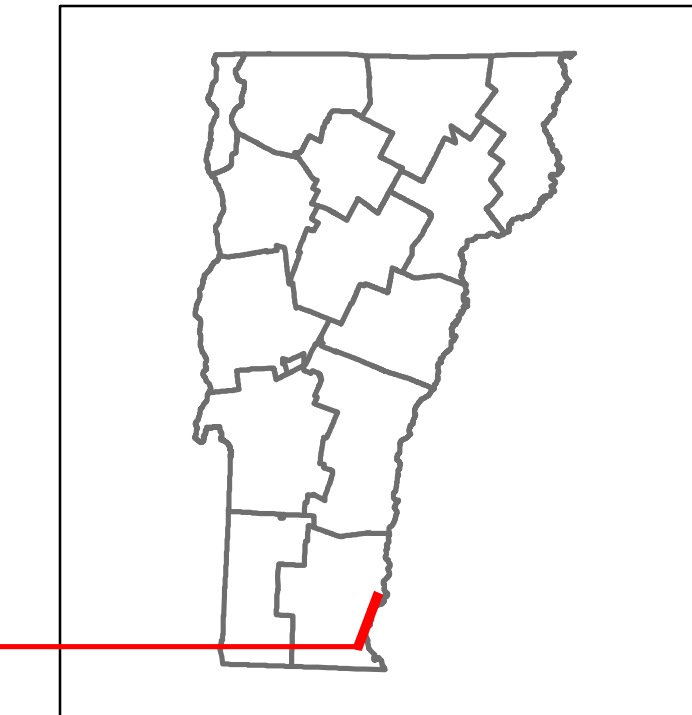


# Route Log and Progress Chart


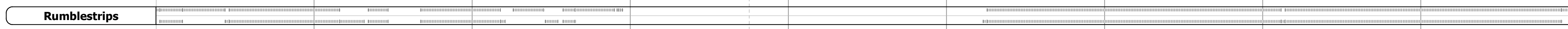
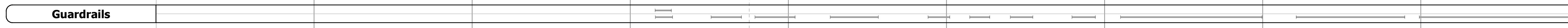

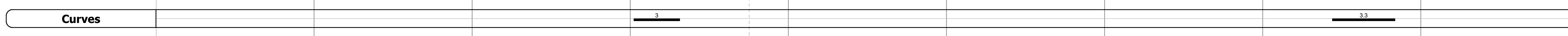
**DRAFT**

Please Note: Errors and Omissions May Exist.  
Contact the VTrans Mapping Section with questions or concerns.

DISTRICT	TOWN	ROUTE
2	BRATTLEBORO, DUMMERSTON	I-91



Travellane	24
Roadway	40
Lane Count	2
Base	Two 4' Cr. Stone Base Courses
Subbase	24" Crushed Rock



**Maintenance Garage:** District 2 - DMF Maintenance Dummerston Garage

**Speed Zone:**

**Functional Class:** 1 - Interstate

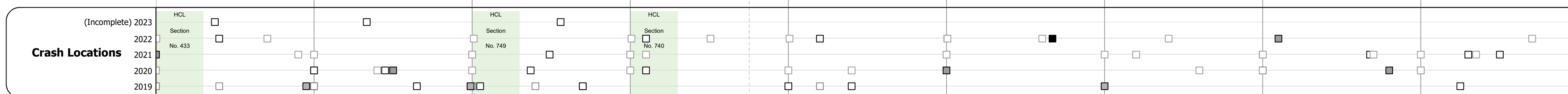
**National Highway System:** NHS - Interstate

**Limited Access Highway:** Full

**Customer Service Level:** Interstate Or Divided Highway

**Traffic Counters:**

Year	2022	10796	11074	10064	9509	6964	64
2021	7206	11156	5055	6484	6484	6484	49
2020	6383	9540	4477	6360	6360	6360	40
2019	8510	12147	5069	8480	8480	8480	54
2018	19400	24200			16600		118



### STRUCTURE DESCRIPTIONS

<p><b>Bridge 8:</b> Tee Beam - 2017 Structure No. 200091000813022 Length: 88' Height: 100.0' Width: 101.0' Under Clearance: 15.0' Weight Limit: 0 Facility Carried: I 91 ML Structure Type: NEXT BEAM Features Intersected: I 91 OVER TH NO 5 Inspection Date: 5/2022 Maintenance/Ownership: State</p>	<p><b>Bridge 12-8:</b> Culvert - 1961 Structure No. 20009112-913052 Length: 20' Height: 100.0' Weight Limit: 0 Facility Carried: I 91 ML Structure Type: TWIN CELL RC BOX Features Intersected: CANOE BROOK Inspection Date: 5/2022 Maintenance/Ownership: State</p>
<p><b>Bridge 9:</b> Segmental box girder - 2017 Structure No. 200091000913022 Length: 1038' Height: 100.0' Width: 101.0' Under Clearance: 62.0' Weight Limit: 0 Facility Carried: I 91 ML Structure Type: CONCRETE BOX GIRDER Features Intersected: I 91 OVER VT 30 WESTR Inspection Date: 5/2022 Maintenance/Ownership: State</p>	<p><b>Bridge 12-10:</b> Culvert - 1961 Structure No. 300091121013051 Length: 8' Under Clearance: 6.0' Weight Limit: 0 Facility Carried: I 91 Structure Type: RC BOX Features Intersected: BROOK Inspection Date: 5/2022 Maintenance: State</p>
<p><b>Unknown 10:</b> Unknown Structure No. 2013020D1013021 Structure Type: Unknown</p>	
<p><b>Bridge 10-1:</b> Culvert - 1960 Structure No. 30009110-113021 Length: 11' Under Clearance: 8.0' Weight Limit: 0 Facility Carried: I 91 Structure Type: CGMPPA Features Intersected: BROOK Inspection Date: 11/2022 Maintenance: State</p>	
<p><b>Bridge 11N:</b> Stringer/multi-beam or girder - 1960 Structure No. 200091011N13022 Length: 142' Height: 100.0' Width: 42.0' Under Clearance: 14.0' Weight Limit: 0 Facility Carried: I 91 ML Structure Type: 3 SPAN ROLLED BEAM Features Intersected: I 91 OVER BRATT.SH Surface: Bituminous Inspection Date: 5/2022 Maintenance/Ownership: State</p>	
<p><b>Bridge 11-1:</b> Culvert - 1960 Structure No. 30009111-113021 Length: 7' Under Clearance: 6.0' Weight Limit: 0 Facility Carried: I 91 Structure Type: CGMPPA Features Intersected: DRAINAGE DITCH Inspection Date: 10/2019 Maintenance: State</p>	
<p><b>Bridge 11-2:</b> Culvert - 1961 Structure No. 20009111-213022 Length: 20' Height: 100.0' Weight Limit: 0 Facility Carried: I 91 ML Structure Type: RC BOX Features Intersected: BROOK Inspection Date: 5/2022 Maintenance/Ownership: State</p>	
<p><b>Unknown 12:</b> Unknown Structure No. 200113010B13022 Structure Type: Unknown</p>	
<p><b>Bridge 12-4:</b> Culvert - 1961 Structure No. 30009112-413051 Length: 14' Under Clearance: 12.0' Weight Limit: 0 Facility Carried: I 91 Structure Type: RC BOX Features Intersected: LAND ACCESS ROAD Inspection Date: 11/2019 Maintenance: State</p>	
<p><b>Bridge 12-6:</b> Culvert - 1961 Structure No. 20009112-613052 Length: 20' Height: 100.0' Weight Limit: 0 Facility Carried: I 91 ML Structure Type: TWIN CELL RC BOX Features Intersected: SALMON BROOK Inspection Date: 5/2022 Maintenance/Ownership: State</p>	

<p><b>Historic Projects</b></p> <ul style="list-style-type: none"> <li>Unknown</li> <li>Retreatment</li> <li>Resurface</li> <li>Bituminous Mix</li> <li>Skinny Mix</li> <li>Bituminous Seal</li> </ul>	<p><b>Functional Class</b></p> <ul style="list-style-type: none"> <li>1 - Interstate</li> <li>2 - Other</li> <li>3 - Principal Arterial</li> <li>4 - Minor Arterial</li> <li>5 - Major Collector</li> <li>6 - Minor Collector</li> </ul>	<p><b>Curves</b></p> <ul style="list-style-type: none"> <li>Left</li> <li>Right</li> </ul>	<p><b>Grades</b></p> <ul style="list-style-type: none"> <li>grade up</li> <li>grade down</li> </ul>	<p><b>Traffic Counters</b></p> <ul style="list-style-type: none"> <li>Continuous (CTC)</li> <li>Weight-In-Motion (WIM)</li> <li>Short-Term, Scheduled</li> <li>Short-Term, Unscheduled</li> </ul>	<p><b>Crash Locations</b></p> <ul style="list-style-type: none"> <li>Fatal</li> <li>Injury</li> <li>Property Damage Only</li> <li>Unknown Crash Type</li> </ul>	<p><b>Mileage by Functional Class By Sheet</b></p> <p>91-1 1 - Interstate 9.000</p>	<p><b>Mileage by Town By Sheet</b></p> <p>ETE - I091-0000 9.0 of 177.432</p>	<p><b>DISTRICT</b></p> <p>2</p>	<p><b>TOWN</b></p> <p>BRATTLEBORO, DUMMERSTON</p>	<p><b>Date:</b> 09/28/23</p>	<p><b>ROUTE</b></p> <p>I-91</p> <p>ETE mileage: 9.0 to 18.0</p>
<p><b>Speed Zones</b></p> <p>25 30 35 40 45 50 55 60 65</p>						<p><b>Page Total Mileage: 9.000 mi</b></p>		<p><b>Page Total Mileage: 9.0 mi</b></p>			