

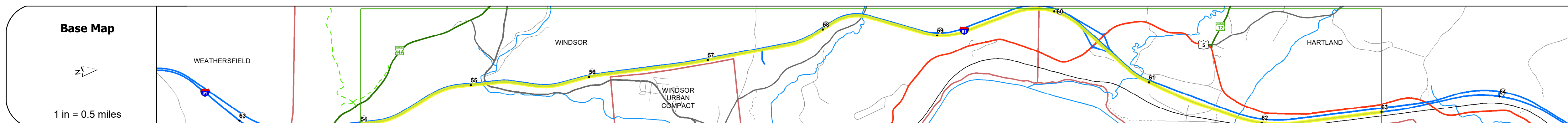
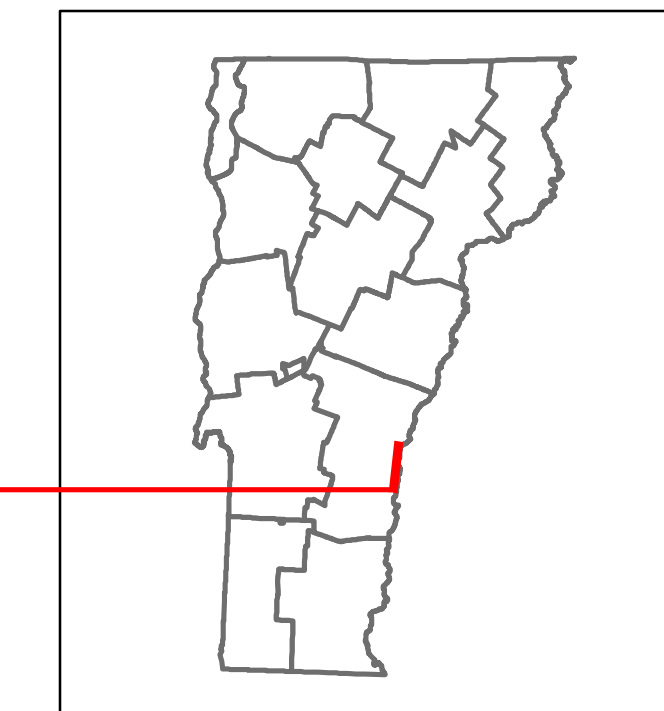


# Route Log and Progress Chart

**DRAFT**

Please Note: Errors and Omissions May Exist.  
Contact the VTrans Mapping Section with questions or concerns.

DISTRICT	TOWN	ROUTE
4	HARTLAND, WINDSOR	I-91



Travellane	Roadway	Lane Count	Base	Subbase
				Two 2 1/2" Cr. Stone Base Courses 24" Crushed Rock

Curves
3

Grades
+5, +5, -4.9

Guardrails
Various guardrail symbols along the route.

Rumblestrips
Various rumblestrip symbols along the route.

Historic Projects
1989: IR 091-1(10), 2014: IM 091-1(84), 2008: IM 091-1(85), 2011: IM CLE(V)17, 2010: IM MEMB(14), 2010: IM 091-1(81), 1984: IR 091-1(8), 1985: IR 091-1(48), 1992: IR 091-1(20), 1979: IR 091-1(45), 1981: IR 091-1(5), 1986: IR 091-1(21) C2, 1985: IR 091-1(27) STAGE 2, 1994: IM IR 091-1(20), 1986: IR 091-1(22) C1, 1986: IR 091-1(22) C2

Maintenance Garage
District 4 - DMF Maintenance Windsor Garage

Speed Zone

Functional Class
1

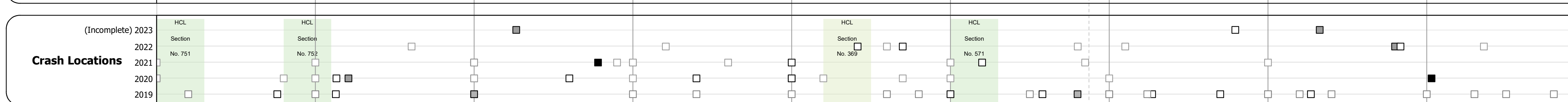
National Highway System
NHS - Interstate

Limited Access Highway
Full

Customer Service Level
Interstate Or Divided Highway

Traffic Counters

AAADT	2022	2021	2020	2019	2018
	7860	7367	6525	8700	18200
					8774
					6651
					5891
					7855
					9695
					9027
					7996
					10661
					19800



## STRUCTURE DESCRIPTIONS

**Bridge 33N:**  
Stringer/multi-beam or girder - 2014  
Structure No. 200091033N14232  
Length: 645'  
Height: 100.0'  
Width: 38.0'  
Under Clearance: 66.0'  
Weight Limit: 0  
Facility Carried: I 91 ML  
Structure Type: 4 SP CONCRETE GIRDER  
Features Intersected: I 91 OVER VT 44 MILLB  
Inspection Date: 5/2022  
Maintenance/Ownership: State

**Bridge 33-3:**  
Culvert - 1966  
Structure No. 30009133-314231  
Length: 8'  
Under Clearance: 8.0'  
Weight Limit: 0  
Facility Carried: I 91  
Structure Type: CGMPP-ALUM SLEEVE  
Features Intersected: BROOK  
Inspection Date: 12/2019  
Maintenance: State

**Bridge 34N:**  
Stringer/multi-beam or girder - 1965  
Structure No. 200091034N14232  
Length: 168'  
Height: 100.0'  
Width: 30.0'  
Under Clearance: 19.0'  
Weight Limit: 0  
Facility Carried: I 91 ML  
Structure Type: 3 SP CONT ROLLED BM  
Features Intersected: I 91 OVER TH NO 3  
Surface: Bituminous  
Inspection Date: 5/2022  
Maintenance/Ownership: State

**Bridge 35N:**  
Stringer/multi-beam or girder - 1965  
Structure No. 200091035N14232  
Length: 118'  
Height: 100.0'  
Width: 38.0'  
Under Clearance: 15.0'  
Weight Limit: 0  
Facility Carried: I 91 ML  
Structure Type: WELDED PLATE GIRDER  
Features Intersected: I 91 OVER TH NO 3  
Surface: Bituminous  
Inspection Date: 5/2022  
Maintenance/Ownership: State

**Bridge 35-1:**  
Culvert - 1966  
Structure No. 30009135-114231  
Length: 8'  
Under Clearance: 9.0'  
Weight Limit: 0  
Facility Carried: I 91  
Structure Type: CGMPP  
Features Intersected: BASHON BRK  
Inspection Date: 12/2019  
Maintenance: State

**Unknown 36:**  
Unknown  
Structure No. 200113058A14092  
Structure Type: Unknown

**Bridge 36-1:**  
Culvert (Arch) - 1965  
Structure No. 20009136-114092  
Length: 24'  
Height: 100.0'  
Width: 30.0'  
Under Clearance: 0  
Facility Carried: I 91 ML  
Structure Type: RC ARCH  
Features Intersected: LULLS BROOK  
Inspection Date: 5/2022  
Maintenance/Ownership: State

**Unknown 37N:**  
Unknown  
Structure No. 201409D37N14091  
Structure Type: Unknown

**Bridge 37-1:**  
Culvert - 1966  
Structure No. 30009137-114091  
Length: 13'  
Under Clearance: 8.0'  
Weight Limit: 0  
Facility Carried: I 91  
Structure Type: CGMPPA  
Features Intersected: BROOK  
Inspection Date: 12/2019  
Maintenance: State

<b>Historic Projects</b> Unknown, Bituminous Concrete, Retreatment, Bituminous Macadam, Resurface, Cold Plane and Freeways and Expressways, Bituminous Mix, Bituminous Concrete, Skippy Mix, Concrete, Bituminous Seal, Gravel.	<b>Functional Class</b> 1 - Interstate System, 2 - Other Freeways and Expressways, 3 - Principal Arterial, 4 - Minor Arterial, 5 - Major Collector, 6 - Minor Collector.	<b>Curves</b> Left (degrees), Right, Grades (degrees), grade up, grade down.	<b>Traffic Counters</b> Continuous (CTC), Weigh-In-Motion (WIM), Short-Term, Scheduled, Short-Term, Unscheduled.	<b>Crash Locations</b> Fatal, Injury, Property Damage Only, Unknown Crash Type.	<b>Mileage by Functional Class By Sheet</b> 91-1 1 - Interstate 9.000	<b>Mileage by Town By Sheet</b> ETE - I091-0000 9.0 of 177.432	<b>DISTRICT</b> 4	<b>TOWN</b> HARTLAND, WINDSOR	<b>Date:</b> 09/28/23	<b>ROUTE</b> I-91 ETE mileage: 54.0 to 63.0
<b>Speed Zones</b> 25, 30, 35, 40, 45, 50, 55, 60, 65						<b>Page Total Mileage:</b> 9.000 mi		<b>Page Total Mileage:</b> 9.0 mi		<b>7 of 20</b> <b>TWN mileage:</b> 54.0 to 63.0