

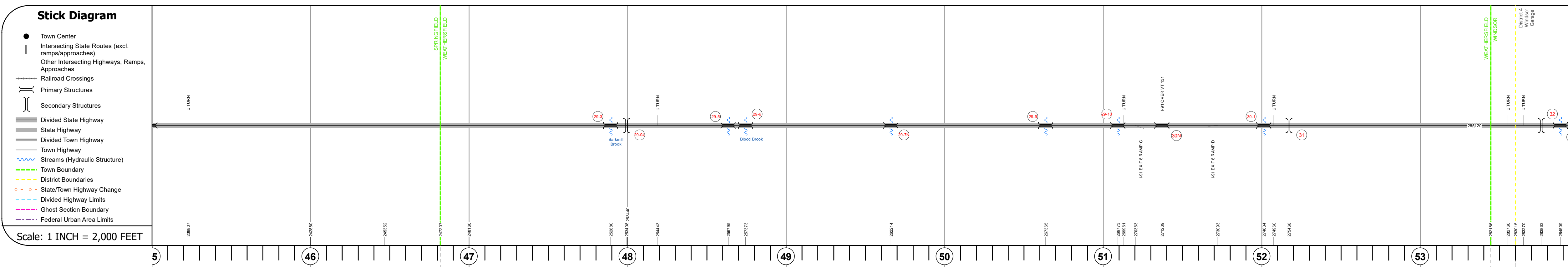
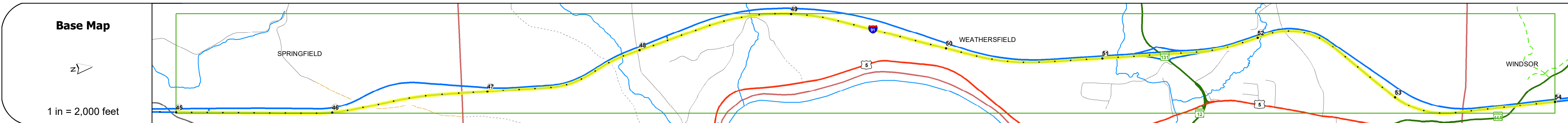
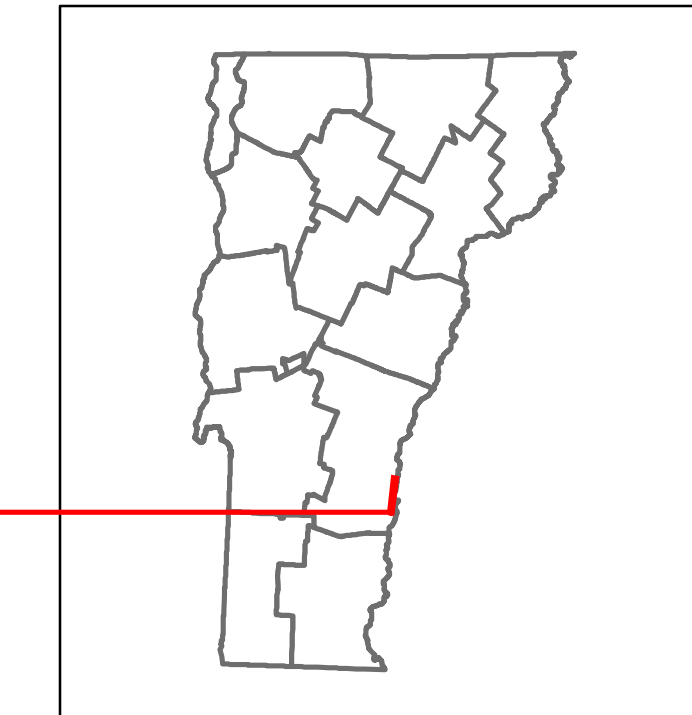


# Route Log and Progress Chart

**DRAFT**

Please Note: Errors and Omissions May Exist.  
Contact the VTrans Mapping Section with questions or concerns.

DISTRICT	TOWN	ROUTE
2, 4	WEATHERSFIELD, WINDSOR, SPRINGFIELD	I-91



Road Widths	Travellane	Roadway	Lane Count	Base	Subbase
			24		
			40		
			2		
			Two 2 1/2" Cr. Stone Base Courses		
			24" Crushed Rock		

Curves	
--------	--

Grades	-3.2	+4.2	-5.3	+4	-2	+2.2	-5	-3	-4.8	+2.5	-6	+2	-3.8	+2.8	-3.7
--------	------	------	------	----	----	------	----	----	------	------	----	----	------	------	------

Guardrails	
------------	--

Rumblestrips	
--------------	--

Historic Projects	<p>2011-IM CULV(17)</p> <p>1988-IR 091-1119</p> <p>1985-IR 091-148</p> <p>1992-IR 091-120</p> <p>1979-IR F 091-143</p> <p>1979-IR 191-145</p> <p>1985-IR 191-120(C1)</p> <p>1985-IR 191-127 STAGE 2</p> <p>2019-BM 19202</p> <p>1985-IR 191-120(C2)</p> <p>1985-IR 191-127 STAGE 2</p>
-------------------	--

Maintenance Garage	District 2 - DMF Maintenance Rockingham Garage
--------------------	--

Speed Zone	
------------	--

Functional Class	1
------------------	---

National Highway System	NHS - Interstate
-------------------------	------------------

Limited Access Highway	Full
------------------------	------

Customer Service Level	Interstate Or Divided Highway
------------------------	-------------------------------

Traffic Counters	Y075
------------------	------

AADT	2022	5902	6930	7860
	2021	5495	4432	7367
	2020	4867	3926	6525
	2019	6489	5235	8700
	2018	13000		16200

Crash Locations	(Incomplete) 2023						
	2022						
	2021						
	2020						
	2019						

STRUCTURE DESCRIPTIONS	
<p><b>Bridge 29-3:</b> Culvert - 1965 Structure No. 30009129-314201 Length: 9' Under Clearance: 10.0' Weight Limit: 0 Facility Carried: I91 Structure Type: CGMPP ALUM SLEEVE Features Intersected: BROOK Inspection Date: 11/2019 Maintenance: State</p> <p><b>Unknown 29-04:</b> Unknown Structure No. 201420029414201 Structure Type: Unknown</p> <p><b>Bridge 29-5:</b> Culvert - 1965 Structure No. 30009129-514201 Length: 6' Under Clearance: 6.0' Weight Limit: 0 Facility Carried: I91 Structure Type: CGMPP Features Intersected: BROOK Inspection Date: 12/2019 Maintenance: State</p> <p><b>Bridge 29-6:</b> Culvert - 1965 Structure No. 30009129-614201 Length: 9' Under Clearance: 10.0' Weight Limit: 0 Facility Carried: I91 Structure Type: CGMPP Features Intersected: BLOOD BROOK Inspection Date: 12/2019 Maintenance: State</p> <p><b>Bridge 29-7N:</b> Culvert - 1965 Structure No. 30009129N14201 Length: 8' Under Clearance: 8.0' Weight Limit: 0 Facility Carried: I91 Structure Type: CGMPP W SLEEVE Features Intersected: BROOK Inspection Date: 12/2019 Maintenance: State</p> <p><b>Bridge 29-9:</b> Culvert - 1965 Structure No. 30009129-914201 Length: 6' Under Clearance: 6.0' Weight Limit: 0 Facility Carried: I91 Structure Type: ACGMPP Features Intersected: CATTLEPASS Inspection Date: 12/2019 Maintenance: State</p> <p><b>Bridge 29-10:</b> Culvert - 1965 Structure No. 200091291014202 Length: 21' Height: 100.0' Weight Limit: 0 Facility Carried: I91 ML Structure Type: TWIN CELL RC BOX Features Intersected: MILL BROOK Inspection Date: 5/2022 Maintenance/Ownership: State</p> <p><b>Bridge 29-11:</b> Stringer/multi-beam or girder - 1965 Structure No. 200091030N14202 Length: 220' Height: 100.0' Width: 32.0' Under Clearance: 15.0' Weight Limit: 0 Facility Carried: I91 ML Structure Type: 3 SP CONT ROLLED BM Features Intersected: I91 OVER VT 131 Inspection Date: 11/2022 Maintenance/Ownership: State</p> <p><b>Bridge 30-1:</b> Culvert - 1966 Structure No. 30009130-114201 Length: 8' Under Clearance: 8.0' Weight Limit: 0 Facility Carried: I91 Structure Type: CGMPP Features Intersected: BROOK Inspection Date: 12/2019 Maintenance: State</p>	<p><b>Bridge 31:</b> Unknown Structure No. 20142003114201 Structure Type: Unknown Inspection Date: 12/2019</p> <p><b>Bridge 32:</b> Unknown Structure No. 201423003214231 Structure Type: Unknown Inspection Date: 12/2019</p> <p><b>Bridge 32-1:</b> Culvert - 1966 Structure No. 30009132-114231 Length: 6' Under Clearance: 6.0' Weight Limit: 0 Facility Carried: I91 Structure Type: CGMPP Features Intersected: BROOK Inspection Date: 12/2019 Maintenance: State</p>

<p><b>Historic Projects</b></p> <ul style="list-style-type: none"> <li>Unknown</li> <li>Retreatment</li> <li>Resurface</li> <li>Bituminous Mix</li> <li>Skiny Mix</li> <li>Bituminous Seal</li> </ul> <p><b>Surface Treated</b></p> <ul style="list-style-type: none"> <li>Gravel</li> <li>Cold Plane and</li> <li>Freeways and Expressways</li> <li>Reclaimed Base and</li> <li>Bituminous Concrete</li> <li>Concrete</li> <li>Gravel</li> </ul> <p><b>Functional Class</b></p> <ul style="list-style-type: none"> <li>1 - Interstate System</li> <li>2 - Other Freeways and Expressways</li> <li>3 - Principal Arterial</li> <li>4 - Minor Arterial</li> <li>5 - Major Collector</li> <li>6 - Minor Collector</li> </ul> <p><b>Speed Zones</b></p> <ul style="list-style-type: none"> <li>25</li> <li>30</li> <li>35</li> <li>40</li> <li>45</li> <li>50</li> <li>55</li> <li>60</li> <li>65</li> </ul> <p><b>Curves</b></p> <ul style="list-style-type: none"> <li>Left (degrees)</li> <li>Right (degrees)</li> </ul> <p><b>Grades</b></p> <ul style="list-style-type: none"> <li>Left (percent) grade up</li> <li>Right (percent) grade down</li> </ul> <p><b>Road Widths</b></p> <ul style="list-style-type: none"> <li>8'</li> </ul> <p><b>Traffic Counters</b></p> <ul style="list-style-type: none"> <li>Continuous (CTC)</li> <li>Weight-In-Motion (WIM)</li> <li>Short-Term, Scheduled</li> <li>Short-Term, Unscheduled</li> </ul> <p><b>Crash Locations</b></p> <ul style="list-style-type: none"> <li>Fatal</li> <li>Injury</li> <li>Property Damage Only</li> <li>Unknown Crash Type</li> </ul> <p><b>High Crash Locations (HCL's)</b></p> <ul style="list-style-type: none"> <li>Sections (&amp; Intersections)</li> <li>HCL No. 1 - 100 (1 - 10)</li> <li>HCL No. 101 - 200 (11 - 20)</li> <li>HCL No. 201 - 300 (21 - 30)</li> <li>HCL No. 301 - 400 (31 - 40)</li> <li>HCL No. 401 - 800 (41 - 113)</li> </ul>	<p><b>Mileage by Functional Class By Sheet</b></p> <p>91-1 1 - Interstate 9.000</p>	<p><b>Mileage by Town By Sheet</b></p> <p>ETE - I091-0000 9.0 of 177.432</p>	<p><b>DISTRICT</b></p> <p>2, 4</p>	<p><b>TOWN</b></p> <p>WEATHERSFIELD, WINDSOR, SPRINGFIELD</p>	<p><b>Date:</b> 09/28/23</p> <p><b>6 of 20</b> TWN mileage: 45.0 to 54.0</p>	<p><b>ROUTE</b></p> <p>I-91</p> <p>ETE mileage: 45.0 to 54.0</p>
---	---	--	------------------------------------	---	--	--