

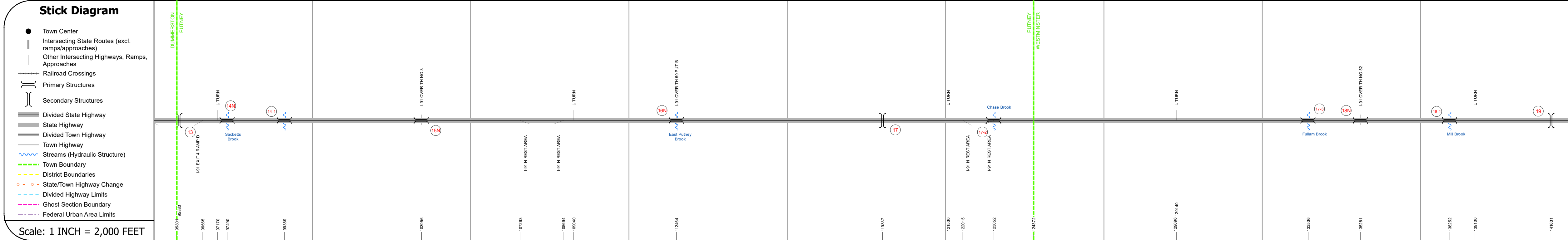
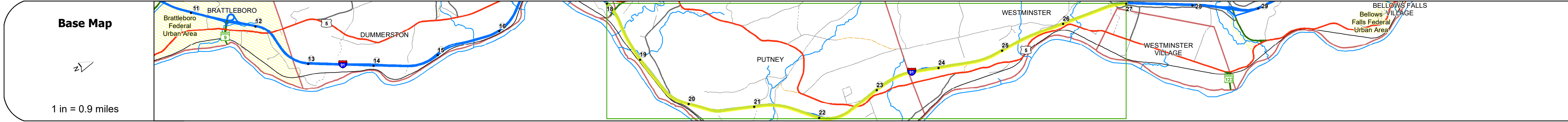
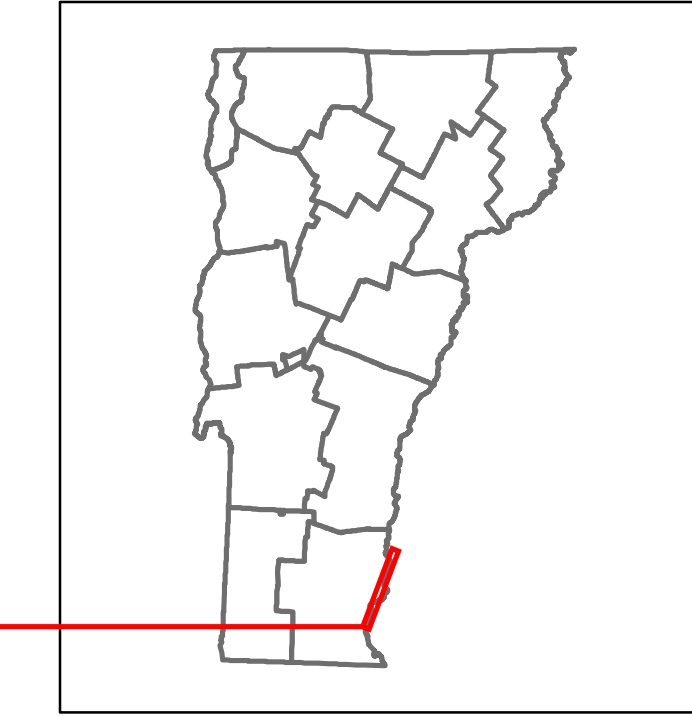


Route Log and Progress Chart

DRAFT

Please Note: Errors and Omissions May Exist.
Contact the VTrans Mapping Section with questions or concerns.

DISTRICT	TOWN	ROUTE
2	WESTMINSTER, DUMMERSTON, PUTNEY	I-91



Travellane	Roadway	Lane Count	Base	Subbase
		40		
		2	Two 4" Cr. Stone Base Courses	
			24" Crushed Rock	
				Two 2 1/2" Cr. Stone Base Courses

Curves

Grades
+3.4, +2.6, +2.8, +5, -3.3, -2.4, +2.5, +5, +4, -2.5, -5, +4

Guardrails

Rumblestrips

Historic Projects
1991: IR DECK(33), 1991: IR DECK(33), 1991: IR DECK(33), 1989: IR 091-1(12), 1983: IR 091-1(13), 1994: IR 091-1(18) C1, 1973: 191-1(40) STAGE 3, 1961: 191-1(10) C1, 1975: 191-1(44), 1962: 191-1(11) C1, 1962: 191-1(11) C2, 1962: 191-1(11) C3, 1963: 191-1(17) C1, 1961: 191-1(9), 1961: 191-1(10) C1, 2012: IM 091-1(60), 2012: IM 091-1(60), 1979: IR 91-1(3), 1961: 191-1(10) C2, 1979: IR 91-1(3), 1962: 191-1(11) C3, 1963: 191-1(23) STAGE 2

Maintenance Garage
District 2 - DMF Maintenance Dummerston Garage, District 2 - DMF Maintenance Rockingham Garage

Speed Zone

Functional Class
1

National Highway System
NHS - Interstate

Limited Access Highway
Full

Customer Service Level
Interstate Or Divided Highway

Traffic Counters
X075

AADT
2022: 6478, 4900, 4076, 5434; 2021: 5562, 5072, 4728, 6204; 2020: 11800; 2019: 11800; 2018: 11800

Crash Locations
(Incomplete) 2023, 2022, 2021, 2020, 2019

STRUCTURE DESCRIPTIONS

<p>Unknown 13: Unknown Structure No. 201113000113132 Structure Type: Unknown</p> <p>Bridge 14N: Stringer/multi-beam or girder - 1961 Structure No. 200091014N13132 Length: 243' Height: 100.0' Width: 30.0' Weight Limit: 0 Facility Carried: 191 ML Structure Type: 3 SPAN ROLLED BEAM Features Intersected: SACKETT'S BROOK Surface: Bituminous Inspection Date: 5/2022 Maintenance/Ownership: State</p> <p>Bridge 14-1: Culvert - 1961 Structure No. 30009114-113131 Length: 10' Under Clearance: 5.0' Weight Limit: 0 Facility Carried: 191 Structure Type: RC BOX Features Intersected: BROOK Inspection Date: 11/2019 Maintenance: State</p> <p>Bridge 15N: Stringer/multi-beam or girder - 1961 Structure No. 200091015N13132 Length: 295' Height: 100.0' Width: 30.0' Under Clearance: 16.0' Weight Limit: 0 Facility Carried: 191 ML Structure Type: 5 SPAN ROLLED BEAM Features Intersected: 191 OVER TH NO 3 Surface: Bituminous Inspection Date: 5/2022 Maintenance/Ownership: State</p> <p>Bridge 16N: Stringer/multi-beam or girder - 1961 Structure No. 200091016N13132 Length: 356' Height: 100.0' Width: 30.0' Under Clearance: 53.0' Weight Limit: 0 Facility Carried: 191 ML Structure Type: 4 SPAN ROLLED BEAM Features Intersected: 191 OVER TH 50 PUT B Surface: Bituminous Inspection Date: 5/2022 Maintenance/Ownership: State</p> <p>Unknown 17: Unknown Structure No. 200113019A13132 Structure Type: Unknown</p> <p>Bridge 17-2: Culvert - 1962 Structure No. 30009117-213131 Length: 10' Under Clearance: 8.0' Weight Limit: 0 Facility Carried: 191 Structure Type: RC BOX Features Intersected: BROOK Inspection Date: 11/2019 Maintenance: State</p> <p>Bridge 17-3: Culvert - 1962 Structure No. 30009117-313201 Length: 10' Under Clearance: 8.0' Weight Limit: 0 Facility Carried: 191 Structure Type: RC BOX Features Intersected: BROOK Inspection Date: 11/2019 Maintenance: State</p> <p>Bridge 18N: Stringer/multi-beam or girder - 1962 Structure No. 200091018N13202 Length: 133' Height: 100.0' Width: 42.0' Under Clearance: 18.0' Weight Limit: 0 Facility Carried: 191 ML Structure Type: 3 SPAN ROLLED BEAM Features Intersected: 191 OVER TH NO 52 Surface: Bituminous Inspection Date: 5/2022 Maintenance/Ownership: State</p>	<p>Bridge 18-1: Culvert - 1963 Structure No. 30009118-113201 Length: 12' Under Clearance: 10.0' Weight Limit: 0 Facility Carried: 191 Structure Type: RC BOX Features Intersected: BROOK Inspection Date: 5/2022 Maintenance: State</p> <p>Bridge 19: Unknown Structure No. 2013200D1913201 Structure Type: Unknown Inspection Date: 5/2022</p>
---	---

<p>Historic Projects</p> <ul style="list-style-type: none"> Unknown Retreatment Resurface Bituminous Mix Skippy Mix Bituminous Seal <p>Surface Treated</p> <ul style="list-style-type: none"> Gravel Cold Plane and Plant Mix Reclaimed Base and Bituminous Concrete <p>Speed Zones</p> <p>25 30 35 40 45 50 55 60 65</p>	<p>Functional Class</p> <ul style="list-style-type: none"> 1 - Interstate System 2 - Other 3 - Principal Arterial 4 - Minor Arterial 5 - Major Collector 6 - Minor Collector <p>Curves</p> <ul style="list-style-type: none"> Left (degrees) Right <p>Grades</p> <ul style="list-style-type: none"> Special grade up Special grade down <p>Road Widths</p> <p>(ft)</p>	<p>Traffic Counters</p> <ul style="list-style-type: none"> Continuous (CTC) Weight-In-Motion (WIM) Short-Term, Scheduled Short-Term, Unscheduled <p>Crash Locations</p> <ul style="list-style-type: none"> Fatal Injury Property Damage Only Unknown Crash Type <p>High Crash Locations (HCL's)</p> <p>Sections (& Intersections)</p> <p>HCL No. 1-100 (1-10), 201-300 (21-40), 401-500 (41-50), 501-600 (51-60), 601-700 (61-70), 701-800 (71-80), 801-900 (81-90)</p> <p>AADT</p> <p>(AADT)</p>	<p>Mileage by Functional Class By Sheet</p> <p>91-1 1 - Interstate 9.000</p> <p>Mileage by Town By Sheet</p> <p>ETE - I091-0000 9.0 of 177.432</p> <p>Page Total Mileage: 9.000 mi</p>	<p>DISTRICT</p> <p>2</p>	<p>TOWN</p> <p>WESTMINSTER, DUMMERSTON, PUTNEY</p>	<p>Date: 09/28/23</p> <p>3 of 20</p> <p>TWN mileage: 18.0 to 27.0</p>	<p>ROUTE</p> <p>I-91</p> <p>ETE mileage: 18.0 to 27.0</p>
---	--	---	--	---------------------------------	---	--	--

For More Information Contact - Vermont Agency of Transportation, Policy, Planning and Intermodal Development Division - Mapping Section, 219 North Main Street, Barre, VT 05641 Telephone: 802-828-2600.