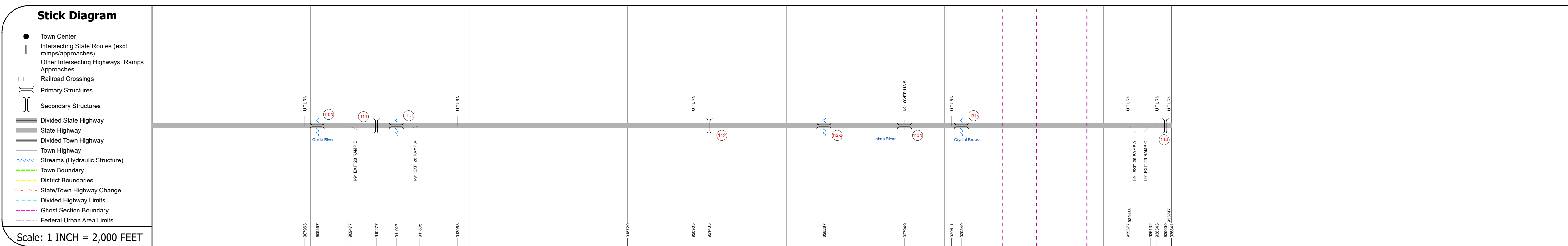
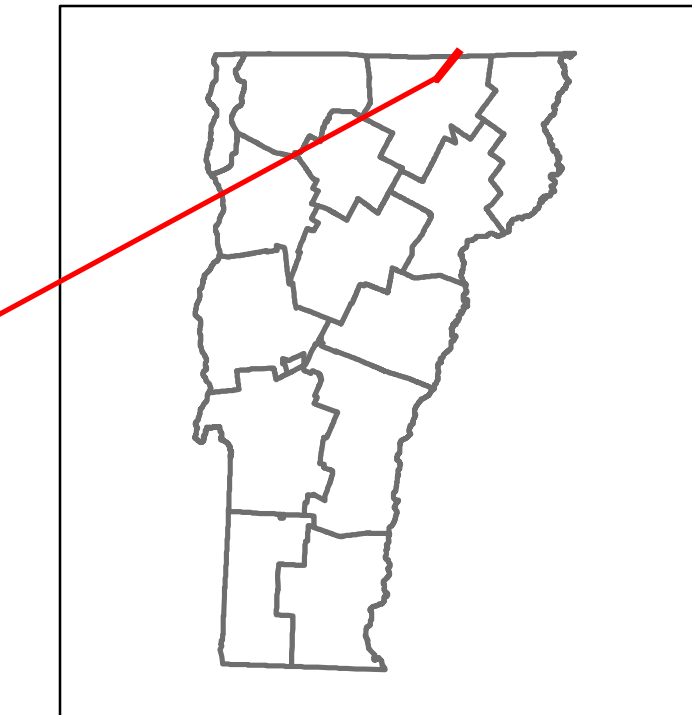


DISTRICT	TOWN	ROUTE
9	DERBY	I-91



Road Widths	Travellane	Roadway	Lane Count	Base	Subbase
			24	Two 2 1/2" Plant Mix Base Courses	
			40		
			2	24" Crushed Rock	
				Two 2 1/2" Plan. Mac. Base Courses	

Curves	
	5.3
	3.3 3

Grades	+3	-3.6	+4.4	-3.6	+4.8	+4.6
--------	----	------	------	------	------	------

Guardrails	
------------	--

Rumblestrips	
--------------	--

Historic Projects	1993: IR DECK(28)	2011: IM CULV (15)	2010: IM 091-3(46)	1993: IR DECK(28)
		1987: IR 091-3(1)	1974: I 91-3(33)	
	1975: I 91-3(34) STAGE 3			
	1970: I 91-3(7)	1963: I 91-3(5)	1971: 91-3(21)	1989: I 91-3(22)
				1962: I 91-3(3)

Maintenance Garage	District 9 - DMF Maintenance Derby Garage
--------------------	---

Speed Zone	20
------------	----

Functional Class	1
------------------	---


National Highway System	NHS - Interstate
-------------------------	------------------

Limited Access Highway	Full
------------------------	------

Customer Service Level	Interstate Or Divided Highway
------------------------	-------------------------------

Traffic Counters	P213	P262
------------------	------	------

AADT	2022	2618	2185	1306	1306
	2021	2438	566	1025	819
	2020	2159	692	1047	725
	2019	2879	923	1590	966
	2018	5700		3200	2700



STRUCTURE DESCRIPTIONS

Bridge 110N:
Stringer/multi-beam or girder - 1970
Structure No. 200091110N10072
Length: 303'
Height: 100.0'
Width: 38.0'
Weight Limit: 0
Facility Carried: 1 91 ML
Structure Type: 3 SPAN CONT GIRDER
Features Intersected: CLYDE RIVER
Surface: Bituminous
Inspection Date: 6/2022
Maintenance/Ownership: State

Unknown 111:
Unknown
Structure No. 200034017810072
Structure Type: Unknown

Bridge 111-1:
Culvert - 1963
Structure No. 30009111110071
Length: 7'
Under Clearance: 8.0'
Weight Limit: 0
Facility Carried: I91
Structure Type: CGMPP ALUM SLEEVED
Features Intersected: BROOK
Inspection Date: 10/2019
Maintenance: State

Unknown 112:
Unknown
Structure No. 200319004A10072
Structure Type: Unknown

Bridge 112-2:
Culvert - 1962
Structure No. 300091112210071
Length: 8'
Under Clearance: 8.0'
Weight Limit: 0
Facility Carried: I91
Structure Type: CGMPP
Features Intersected: BROOK
Inspection Date: 10/2019
Maintenance: State

Bridge 113N:
Stringer/multi-beam or girder - 1962
Structure No. 200091113N10072
Length: 214'
Height: 100.0'
Width: 42.0'
Under Clearance: 16.0'
Weight Limit: 0
Facility Carried: 1 91 ML
Structure Type: 3 SPAN ROLLED BEAM
Features Intersected: I 91 OVER US 5
Surface: Bituminous
Inspection Date: 5/2022
Maintenance/Ownership: State

Bridge 1131N:
Culvert - 1962
Structure No. 300091113N10071
Length: 7'
Under Clearance: 8.0'
Weight Limit: 0
Facility Carried: I91
Structure Type: CGMPP
Features Intersected: BROOK
Inspection Date: 10/2019
Maintenance: State

Unknown 114:
Unknown
Structure No. 200318000110072
Structure Type: Unknown

Historic Projects <ul style="list-style-type: none"> Unknown Retreatment Resurface Bituminous Mix Skiny Mix Bituminous Seal 	Functional Class <ul style="list-style-type: none"> 1 - Interstate 2 - Other 3 - Principal Arterial 4 - Minor Arterial 5 - Major Collector 6 - Minor Collector 	Curves <ul style="list-style-type: none"> Left Right 	Grades <ul style="list-style-type: none"> grade up grade down 	Traffic Counters <ul style="list-style-type: none"> Continuous (CTC) Weight-In-Motion (WIM) Short-Term, Scheduled Short-Term, Unsheduled 	Crash Locations <ul style="list-style-type: none"> Fatal Injury Property Damage Only Unknown Crash Type 	Mileage by Functional Class By Sheet 91-3 1 - Interstate 6.432	Mileage by Town By Sheet ETE - I091-0000 6.432 of 177.432	DISTRICT 9	TOWN DERBY	Date: 09/28/23	ROUTE I-91 ETE mileage: 171.0 to 177.432
Speed Zones 25 30 35 40 45 50 55 60 65						Page Total Mileage: 6.432 mi		Page Total Mileage: 6.432 mi		20 of 20 TWN mileage: 171.0 to 177.432	