

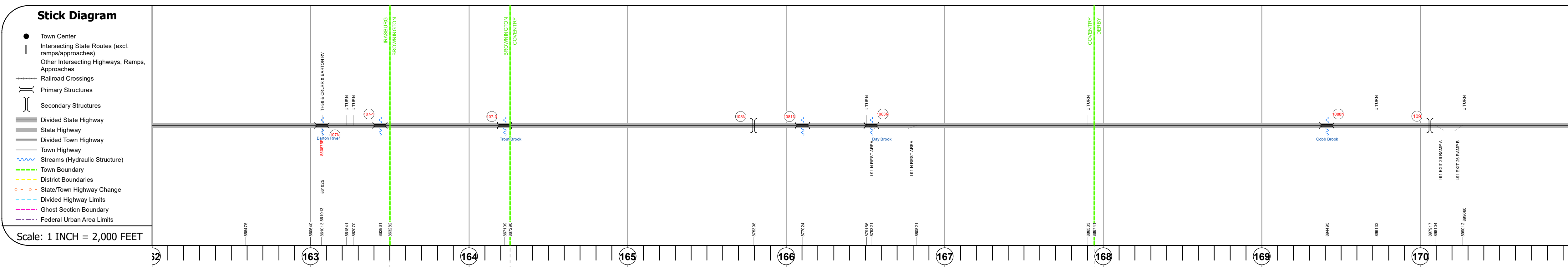
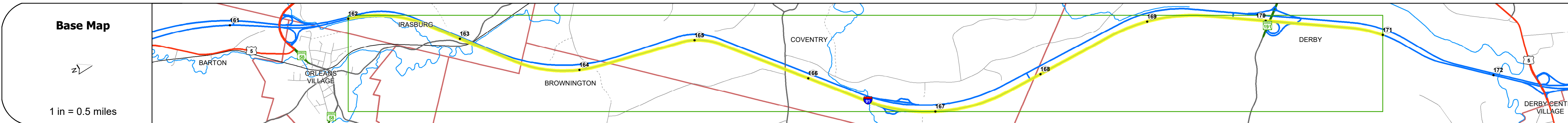
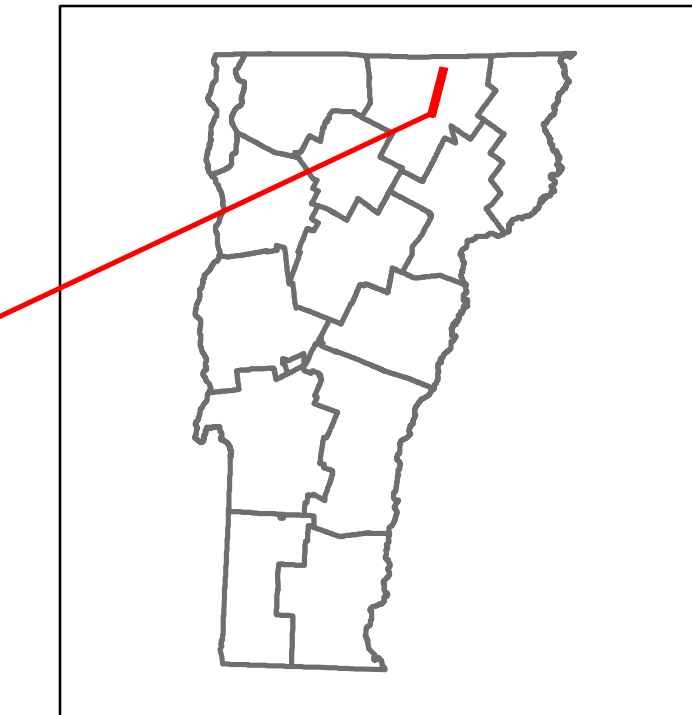


Route Log and Progress Chart

DRAFT

Please Note: Errors and Omissions May Exist.
Contact the VTrans Mapping Section with questions or concerns.

DISTRICT	TOWN	ROUTE
9	BROWNINGTON, COVENTRY, IRASBURG, DERBY	I-91



Road Widths	Travellane Roadway Lane Count Base Subbase
Curves	
Grades	+3.8, +3.2, -5, +5
Guardrails	
Rumblestrips	
Historic Projects	2013: IM 091-3(45), 2016: IM DECK(46), 1972: EMP 191-3(2) STAGE II, 1977: 191-3(3), 2011: IM 091-3(47), 1972: 191-3(6), 1975: 191-3(34) STAGE 3, 1979: 191-3(7), 2010: IM 091-3(46), 1987: IR 091-3(1)
Maintenance Garage	District 9 - DMF Maintenance Derby Garage
Speed Zone	
Functional Class	1
National Highway System	NHS - Interstate
Limited Access Highway	Full
Customer Service Level	Interstate Or Divided Highway
Traffic Counters	P001
AADT	2022: 3224, 2021: 3002, 2020: 2863, 2019: 3817, 2018: 7900
Crash Locations	(Incomplete) 2023, 2022, 2021, 2020, 2019

STRUCTURE DESCRIPTIONS

Bridge 107N:
Stringer/multi-beam or girder - 1971
Structure No. 200091107N10112
Length: 447'
Height: 100.0'
Width: 39.0'
Under Clearance: 22.0'
Weight Limit: 0
Facility Carried: I 91 ML
Structure Type: 4SP CONT W GIR / RBM
Features Intersected: TH38 + CRLRR + BARTON RV
Surface: Bituminous
Inspection Date: 6/2022
Maintenance/Ownership: State

Bridge 107-1:
Culvert - 1972
Structure No. 300091107110111
Length: 6'
Under Clearance: 6.0'
Weight Limit: 0
Facility Carried: I91
Structure Type: ACCMPP
Features Intersected: SWAMP DRAIN
Inspection Date: 10/2019
Maintenance: State

Bridge 107-3:
Culvert - 1972
Structure No. 300091107310031
Length: 8'
Under Clearance: 8.0'
Weight Limit: 0
Facility Carried: I91
Structure Type: CGMPP
Features Intersected: TROUT BROOK
Inspection Date: 10/2019
Maintenance: State

Unknown 108N:
Unknown
Structure No. 201005D08N10051
Structure Type: Unknown

Bridge 1081N:
Culvert - 1972
Structure No. 300091H81N10051
Length: 7'
Under Clearance: 5.0'
Weight Limit: 0
Facility Carried: I91
Structure Type: CGMPPA
Features Intersected: BROOK
Inspection Date: 10/2019
Maintenance: State

Bridge 1083N:
Culvert - 1972
Structure No. 300091H83N10051
Length: 13'
Under Clearance: 9.0'
Weight Limit: 0
Facility Carried: I91
Structure Type: CGMPPA
Features Intersected: DAY BROOK
Inspection Date: 10/2019
Maintenance: State

Bridge 1088N:
Culvert - 1972
Structure No. 300091H88N10071
Length: 15'
Under Clearance: 9.0'
Weight Limit: 0
Facility Carried: I91
Structure Type: CGMPPA
Features Intersected: COBB BROOK
Inspection Date: 10/2019
Maintenance: State

Unknown 109:
Unknown
Structure No. 201343000110072
Structure Type: Unknown

Historic Projects <ul style="list-style-type: none"> Unknown Retreatment Resurface Bituminous Mix Skippy Mix Bituminous Seal 	Functional Class <ul style="list-style-type: none"> 1 - Interstate System 2 - Other Freeways and Expressways 3 - Principal Arterial 4 - Minor Arterial 5 - Major Collector 6 - Minor Collector 	Curves <ul style="list-style-type: none"> Left (degree) Right 	Grades <ul style="list-style-type: none"> Up Down 	Traffic Counters <ul style="list-style-type: none"> Continuous (CTC) Weigh-In-Motion (WIM) Short-Term, Scheduled Short-Term, Unscheduled 	Crash Locations <ul style="list-style-type: none"> Fatal Injury Property Damage Only Unknown Crash Type 	Mileage by Functional Class By Sheet 91-3 1 - Interstate 9.000	Mileage by Town By Sheet ETE - I091-0000 9.0 of 177.432	DISTRICT 9	TOWN BROWNINGTON, COVENTRY, IRASBURG, DERBY	Date: 09/28/23	ROUTE I-91 ETE mileage: 162.0 to 171.0
Speed Zones 25 30 35 40 45 50 55 60 65						Page Total Mileage: 9.000 mi		Page Total Mileage: 9.0 mi			

For More Information Contact - Vermont Agency of Transportation, Policy, Planning and Intermodal Development Division - Mapping Section, 219 North Main Street, Barre, VT 05641 Telephone: 802-828-2600.